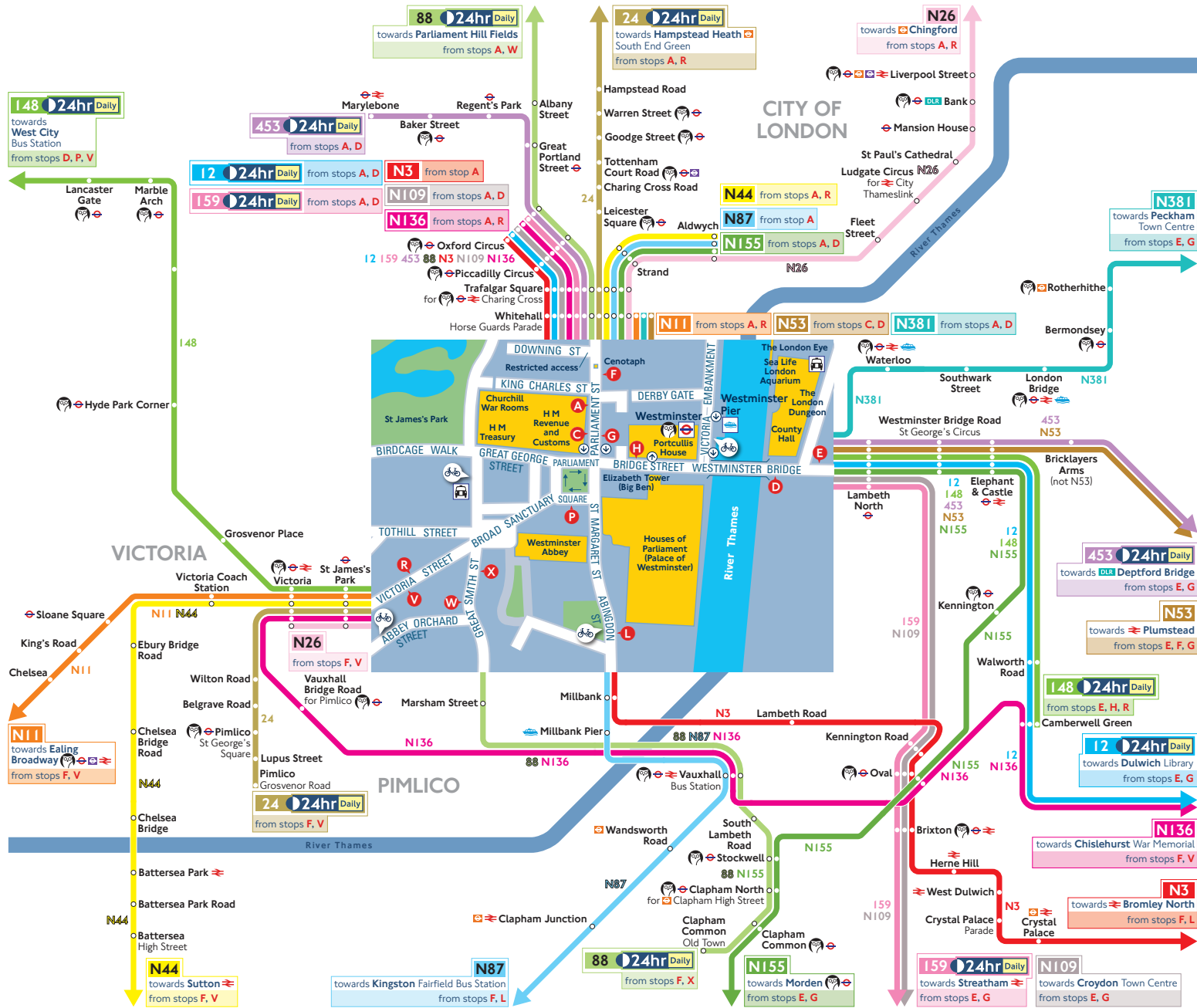


## Night buses from Westminster













## How to use this map



- Find your destination on the map
- See the coloured lines on the map for the bus routes that go to your destination
- Check the map (at the end of each coloured line) for the bus stops to catch your bus from
- Use the central map to find the nearest bus stop for your route
- Look for the bus stop letters at the top of the stop (see example for stop **A** to the right)



## Key

|   |  |
|---|--|
|  | Connections with London Underground  |
|  | Connections with London Overground   |
|  | Connections with Elizabeth line  |
|  | Connections with National Rail   |
|  | Connections with DLR   |
|  | Connections with London Trams  |
|  | Connections with river boats   |
|  | Cycle hire docking station   |
|  | Taxi rank  |
|  | Tube/London Overground station with 24-hour service Friday and Saturday nights |

## Ways to pay

- |   |   |
|---|---|
|  | Use contactless (card or device). It's the same fare as Oyster pay as you go and you don't need to top up   |
|  | <p>Download the free Tfl app to top up or buy a ticket anytime, anywhere, or visit <a href="http://tfl.gov.uk/oyster">tfl.gov.uk/oyster</a>.</p> <p>Alternatively, find your nearest Oyster Ticket Stop at <a href="http://tfl.gov.uk/ticketstopfinder">tfl.gov.uk/ticketstopfinder</a> or visit your nearest Tfl station</p> |
|   | <p>The Hopper fare offers you unlimited pay as you go Bus and Tram journeys within one hour.</p> <p>Always use the same card or device to touch in</p>  |
|   | <p>If you fail to show on demand a ticket, validated smartcard or other travel authority valid for the whole of your journey you may be liable for a penalty fare or prosecuted.</p>  |