

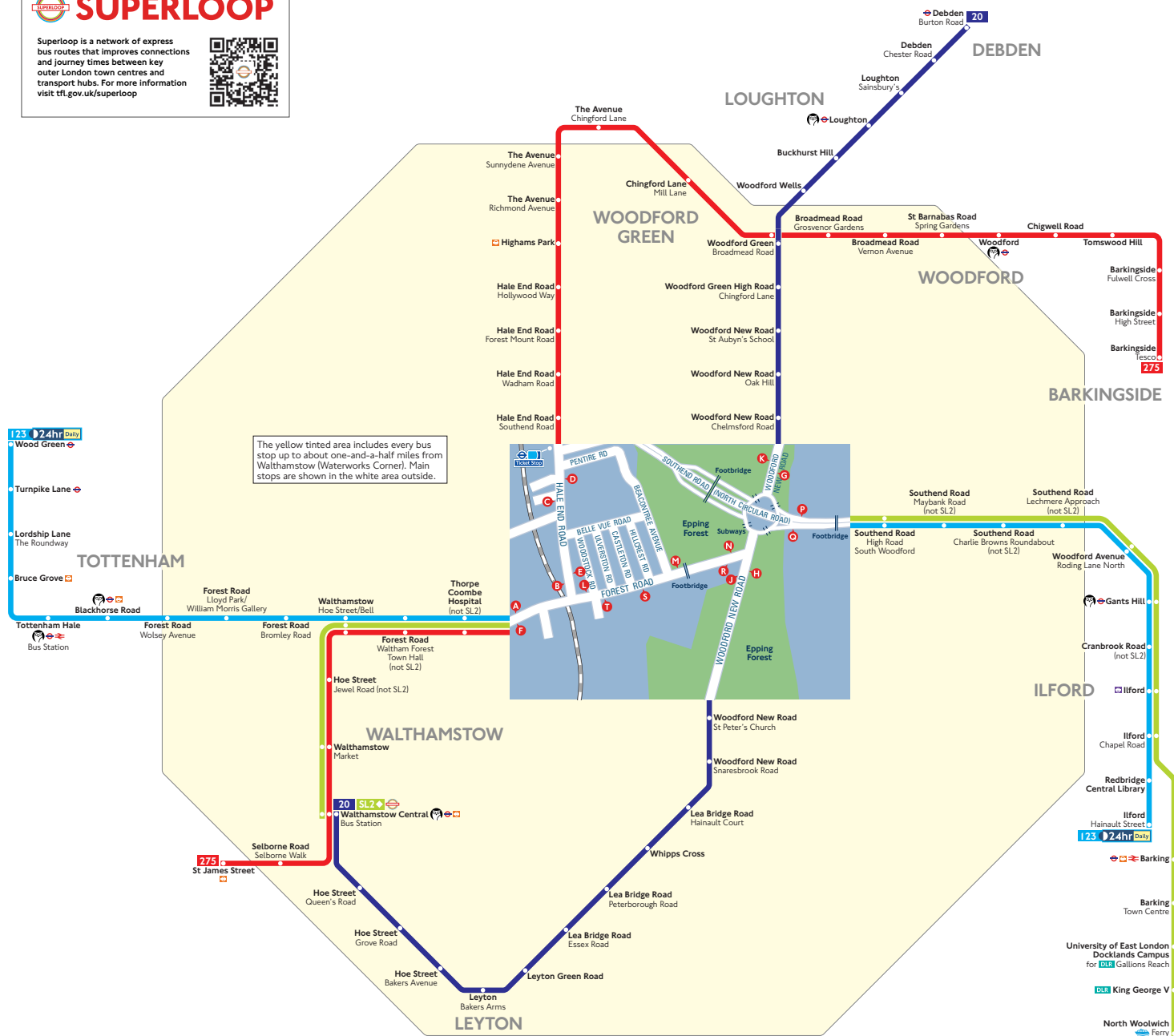


# Buses from Walthamstow (Waterworks Corner)



Superloop is a network of express bus routes that improves connections and journey times between key outer London town centres and transport hubs. For more information visit [tfl.gov.uk/superloop](https://tfl.gov.uk/superloop)





The yellow tinted area includes every bus stop up to about one-and-a-half miles from Walthamstow (Waterworks Corner). Main stops are shown in the white area outside.











## Route finder

Bus route	Towards	Bus stops
<b>20</b>	Debden	<b>I K</b>
	Walthamstow	<b>G H</b>
<b>123</b> <small>24hr Daily</small>	Ilford	<b>A L M N P</b>
	Wood Green	<b>F O R S T</b>
<b>275</b>	Barkingside	<b>A B C</b>
	St James Street	<b>D E F</b>
<b>SL2</b>	North Woolwich ♦	<b>A</b>
	Walthamstow ♦	<b>F</b>


## Other buses


Bus route	Towards	Bus stops
<b>675 Sch</b>	St James Street	<b>D E F</b>
	Woodbridge High School	<b>A B C</b>
<b>679 Sch</b>	Goodmayes	<b>G P</b>
	Woodford Wells	<b>K O</b>

## Key

-  Superloop express bus route
-  Connections with London Underground
-  Connections with London Overground
-  Connections with Elizabeth line
-  Connections with National Rail
-  Connections with DLR
-  Connections with river boats
-  Operates daily with 24-hour service Friday and Saturday nights
-  Tube station with 24-hour service Friday and Saturday nights
-  Express service
-  School journeys

## Ways to pay

 Use contactless (card or device). It's the same fare as Oyster pay as you go and you don't need to top up

 Download the free TFL app to top up or buy a ticket anytime, anywhere, or visit [tfl.gov.uk/oyster](https://tfl.gov.uk/oyster). Alternatively, find your nearest Oyster Ticket Stop at [tfl.gov.uk/ticketstopfinder](https://tfl.gov.uk/ticketstopfinder) or visit your nearest TFL station