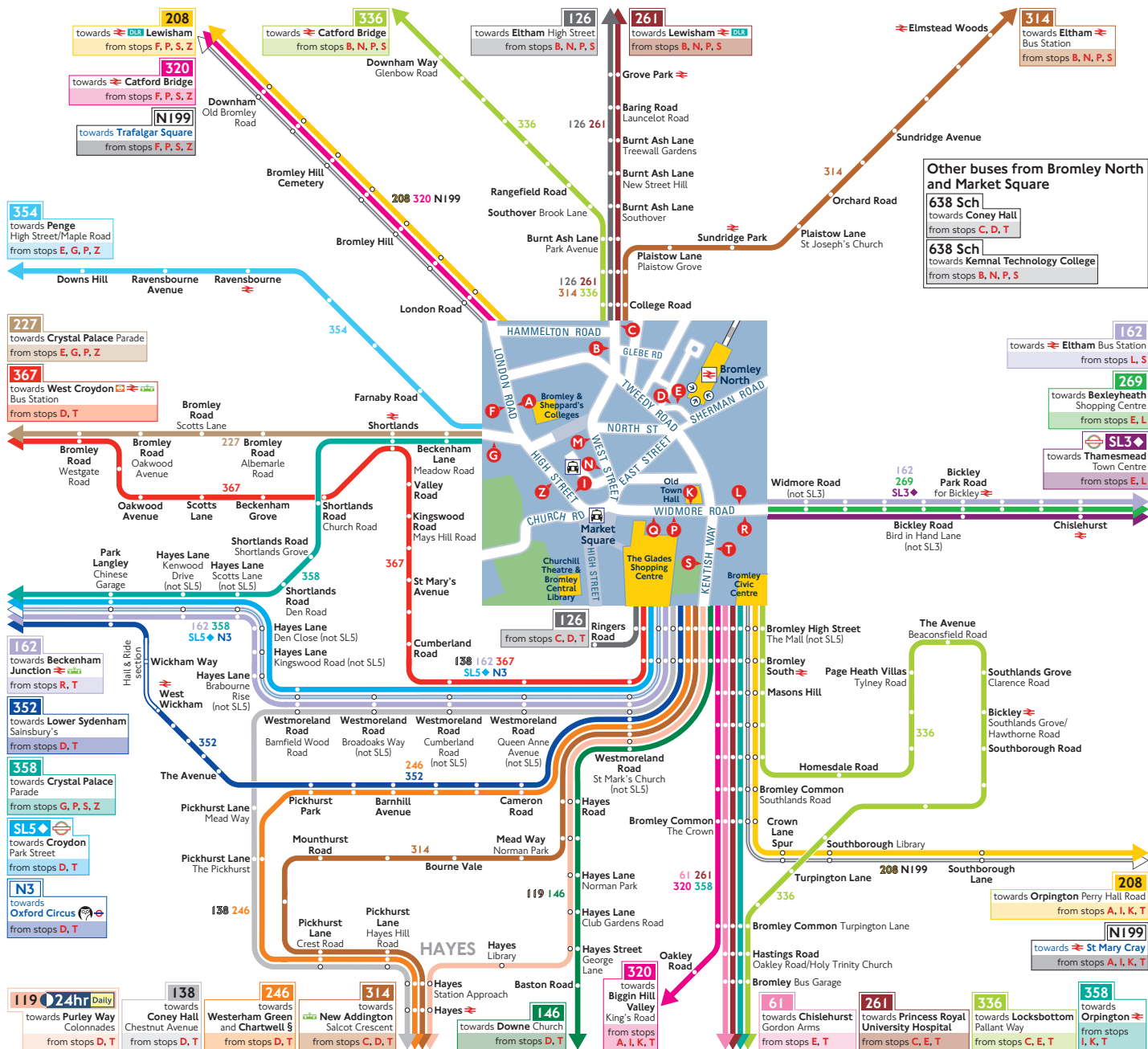


## Buses from Bromley North and Market Square





## How to use this map

- Find your destination on the map
- See the coloured lines on the map for the bus routes that go to your destination
- Check the map (at the end of each coloured line) for the bus stops to catch your bus from
- Use the central map to find the nearest bus stop for your route
- Look for the bus stop letters at the top of the stop (see example for stop **A** to the right)



## Key

	Superloop express bus route
	Connections with London Underground
	Connections with London Overground
	Connections with Elizabeth line
	Connections with National Rail
	Connections with DLR
	Connections with London Trams
	Connections with river boats
	Tube/Overground station with 24-hour service Friday and Saturday nights
	Express service
	Walnuts Centre not served during early mornings on Mondays to Fridays
	To Chartwell on Sundays and Public Holidays when the house is open to the public
Sch	School journeys



**SUPERLOOP**

Superloop is a network of express bus routes that improves connections and journey times between key outer London town centres and transport hubs. For more information visit [tfl.gov.uk/superloop](http://tfl.gov.uk/superloop)



## Ways to pay

- Use contactless (card or device). It's the same fare as Oyster pay as you go and you don't need to top up
- Download the free TfL app to top up or buy a ticket anytime, anywhere, or visit [tfl.gov.uk/oyster](https://tfl.gov.uk/oyster). Alternatively, find your nearest Oyster Ticket Stop at [tfl.gov.uk/ticketstopfinder](https://tfl.gov.uk/ticketstopfinder) or visit your nearest TfL station
- The Hopper fare offers you unlimited pay as you go Bus and Tram journeys within one hour. Always use the same card or device to touch in
- If you fail to show on demand a ticket, validated smartcard or other travel authority valid for the whole of your journey you may be liable for a penalty fare or prosecuted.