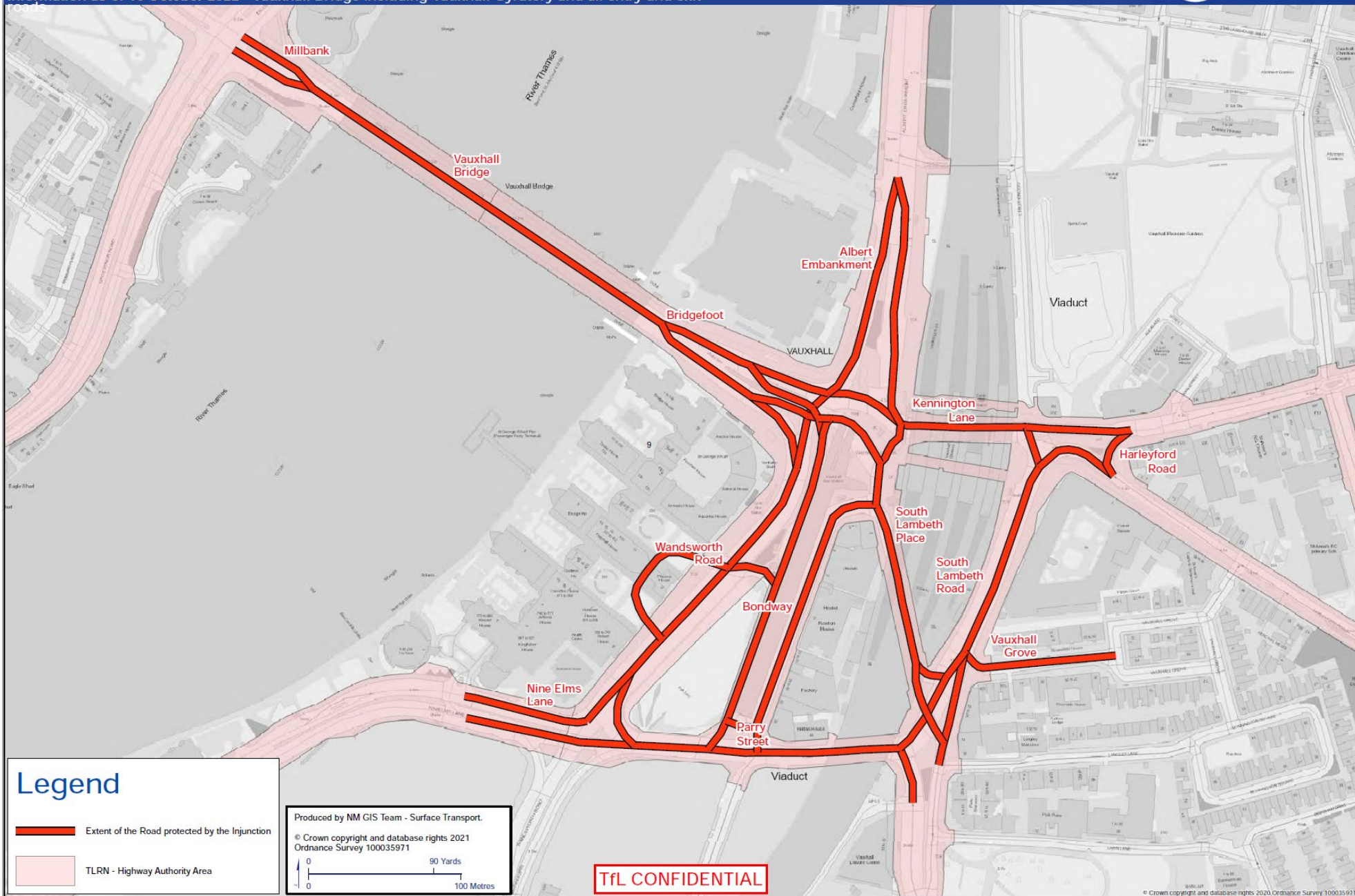


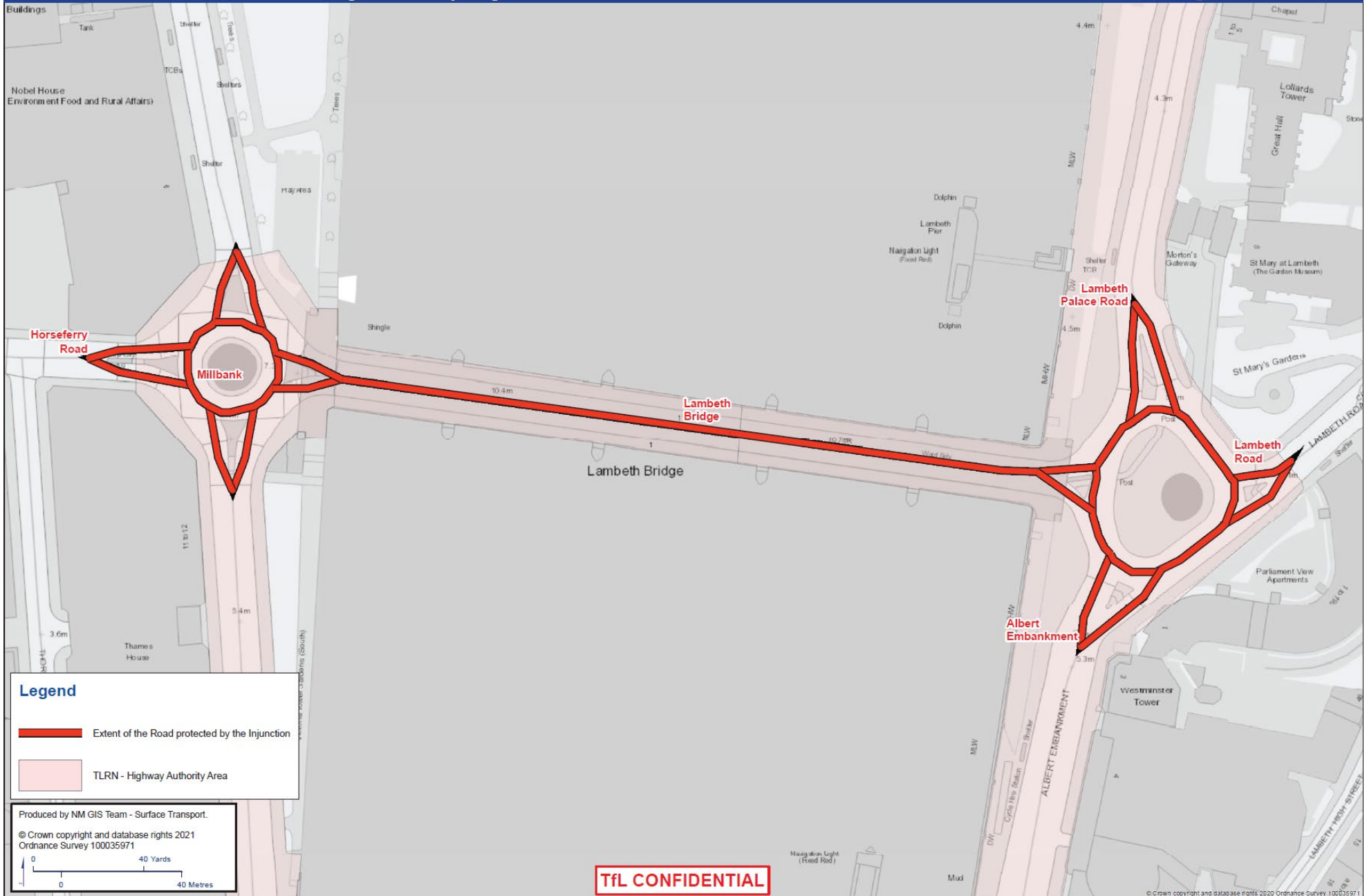
Climate Protest Injunction - Key Areas

Information as of 16 October 2022 - Vauxhall Bridge including Vauxhall Gyratory and all entry and exit roads



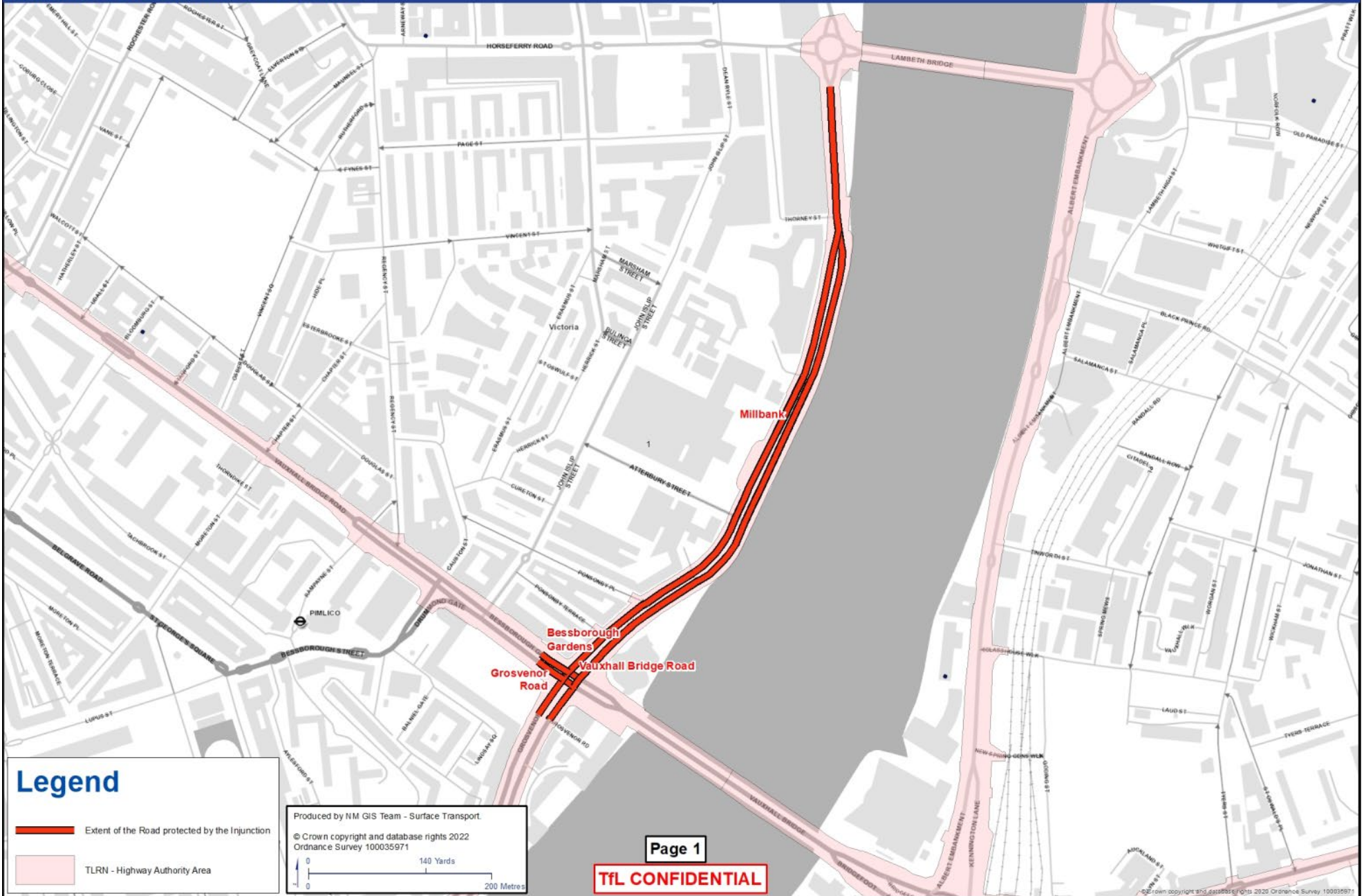
Climate Protest Injunction - Key Areas

Information as of 16 October 2022 - Lambeth Bridge and Both adjoining roundabouts





Climate Protest Injunction - Key Areas

Information as of 17 October 2022 - A2212 - Millbank



Legend

-  Extent of the Road protected by the Injunction
-  TLRN - Highway Authority Area

Produced by NM GIS Team - Surface Transport.
© Crown copyright and database rights 2022
Ordnance Survey 100035971

0 140 Yards
0 200 Metres

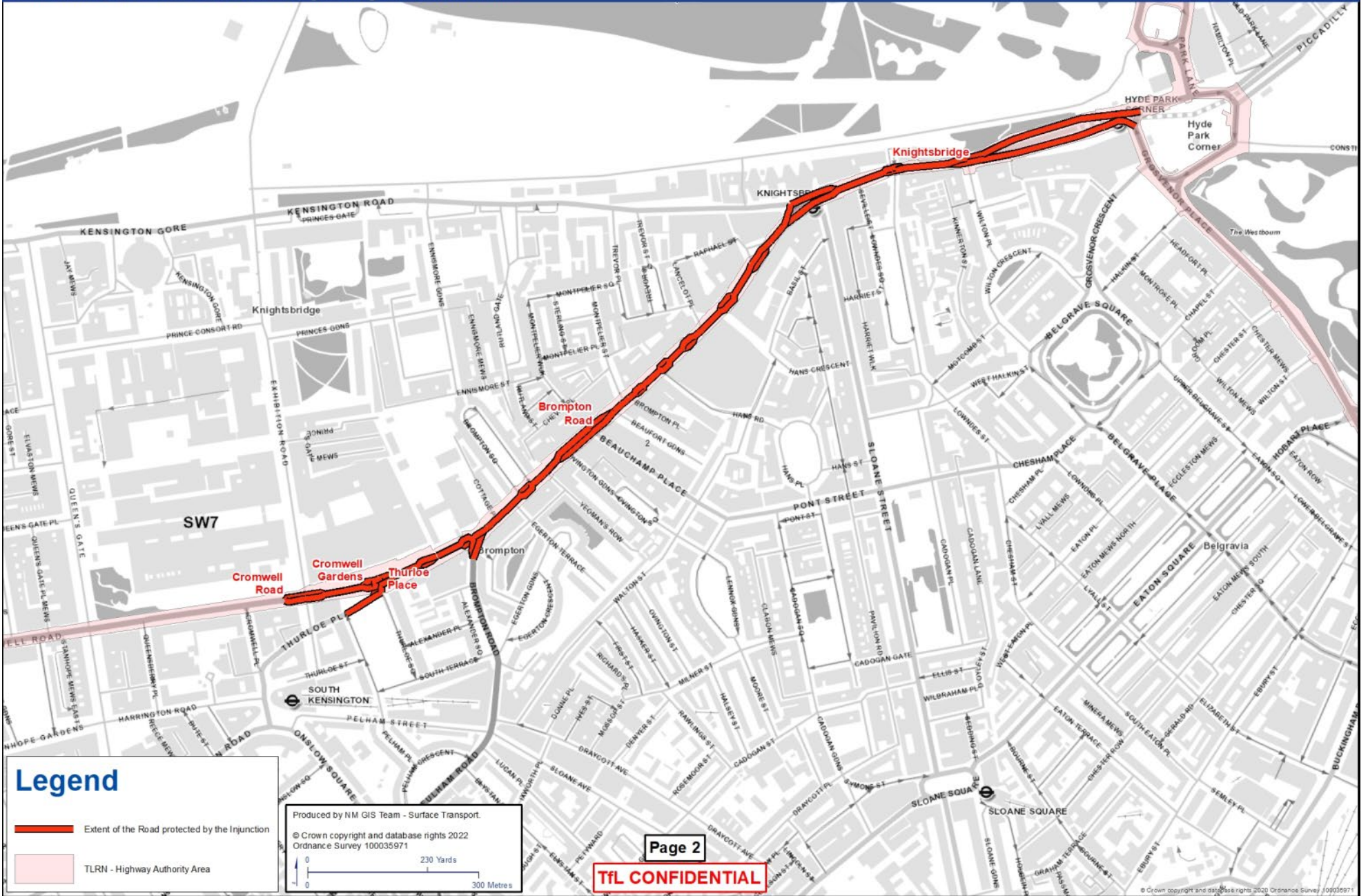
Page 1

TfL CONFIDENTIAL

© Crown copyright and database rights 2022 Ordnance Survey 100035971

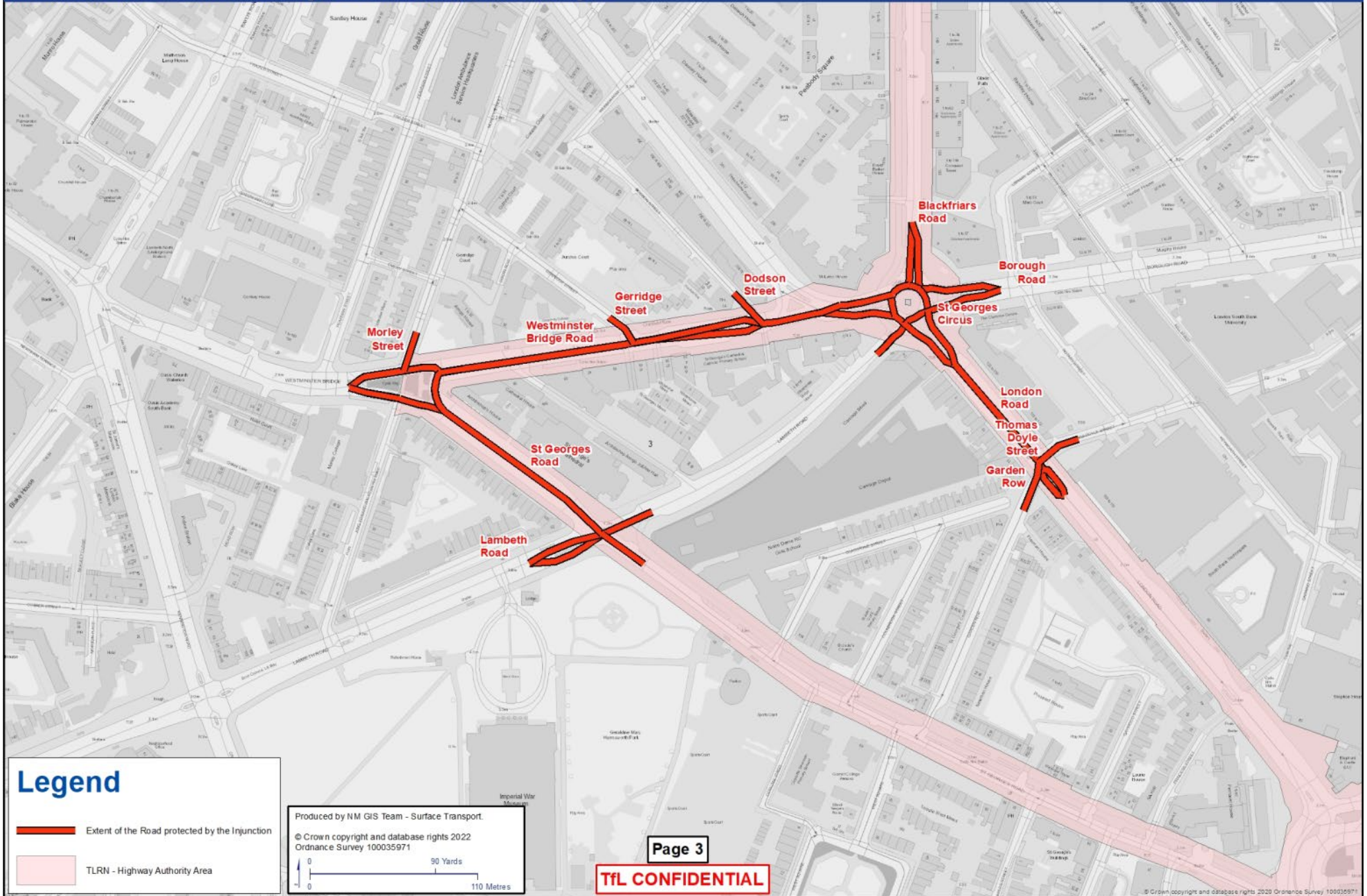
Climate Protest Injunction - Key Areas

Information as of 17 October 2022 - A4 – Knightsbridge and Scotch corner



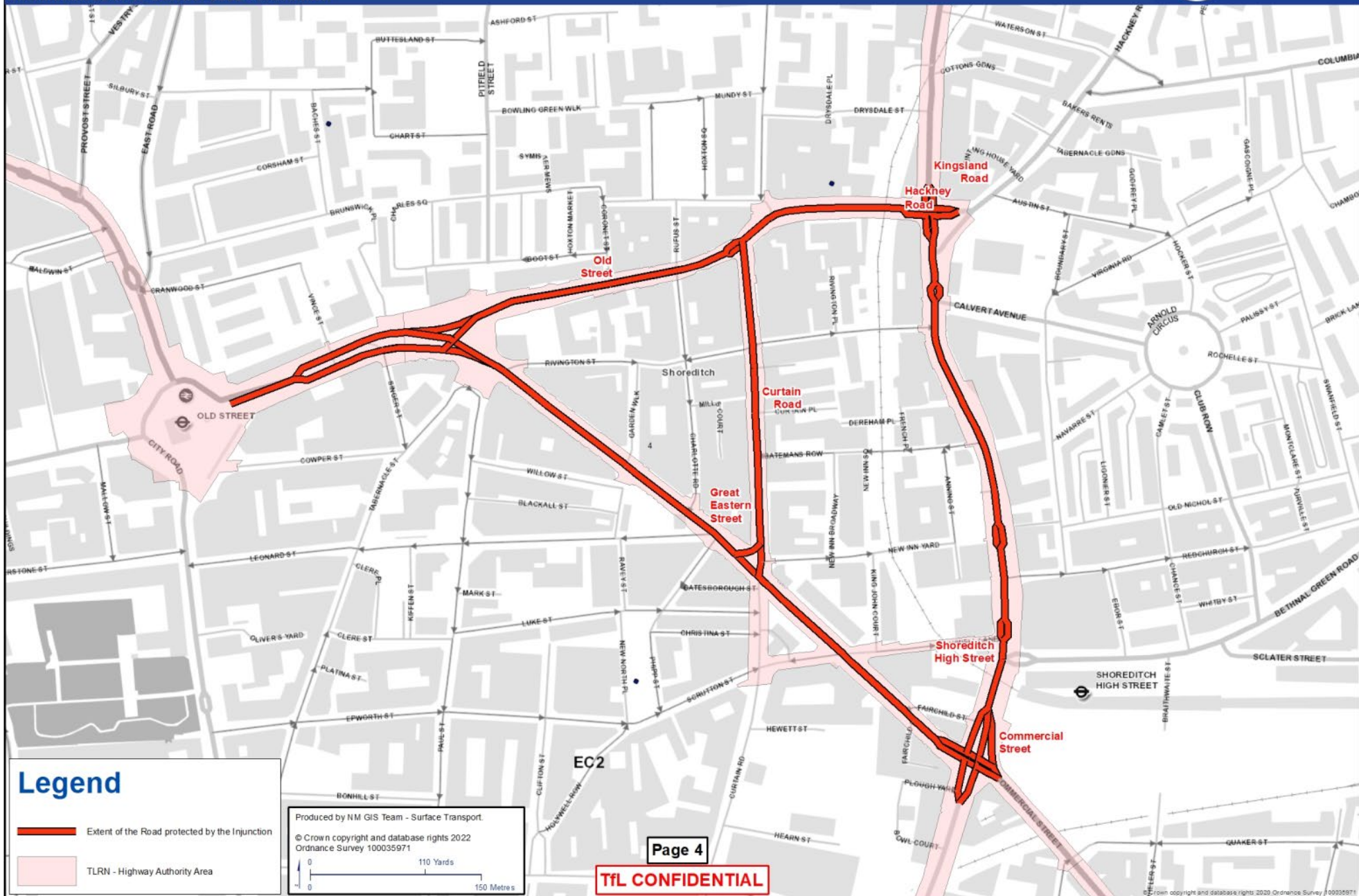
Climate Protest Injunction - Key Areas

Information as of 17 October 2022 - St Georges Circus/Road and Westminster Bridge Rd



Climate Protest Injunction - Key Areas

Information as of 17 October 2022 - Shoreditch



Legend

- Extent of the Road protected by the Injunction
- TLRN - Highway Authority Area

Produced by NM GIS Team - Surface Transport.
© Crown copyright and database rights 2022
Ordnance Survey 100035971

0 110 Yards
0 150 Metres

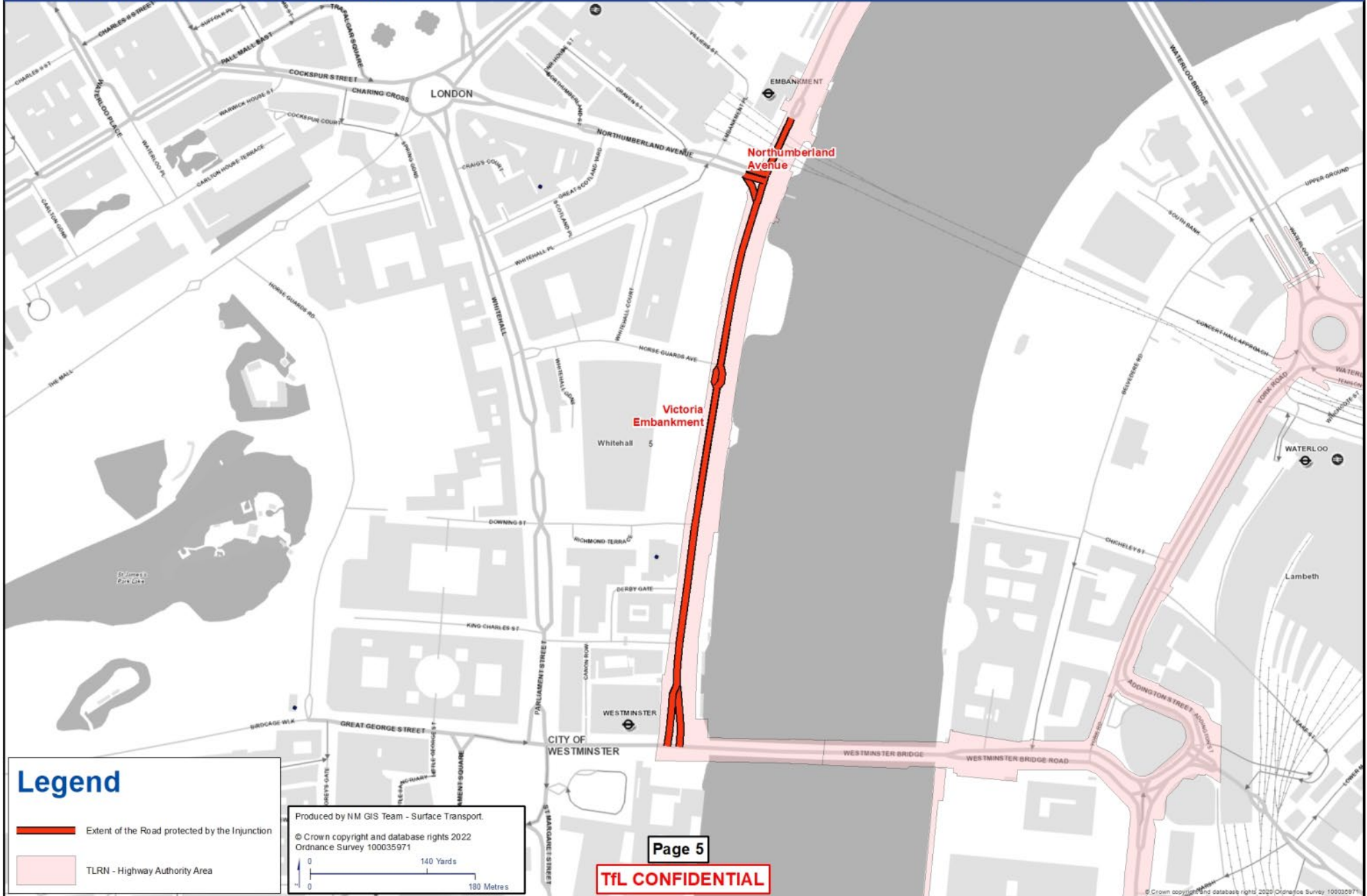
Page 4

TfL CONFIDENTIAL

© Crown copyright and database rights 2020 Ordnance Survey 100035971

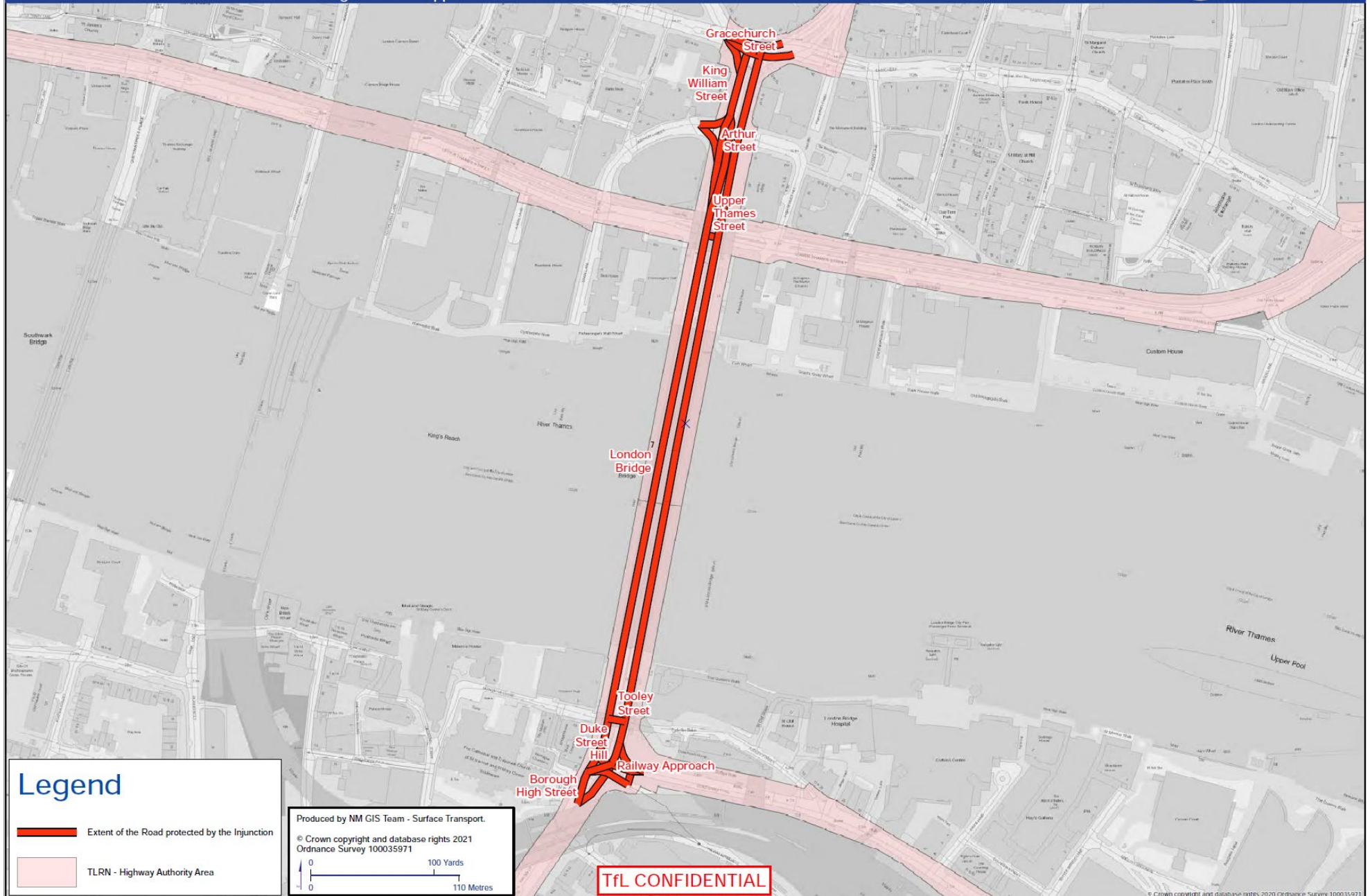
Climate Protest Injunction - Key Areas

Information as of 17 October 2022 - Victoria Embankment



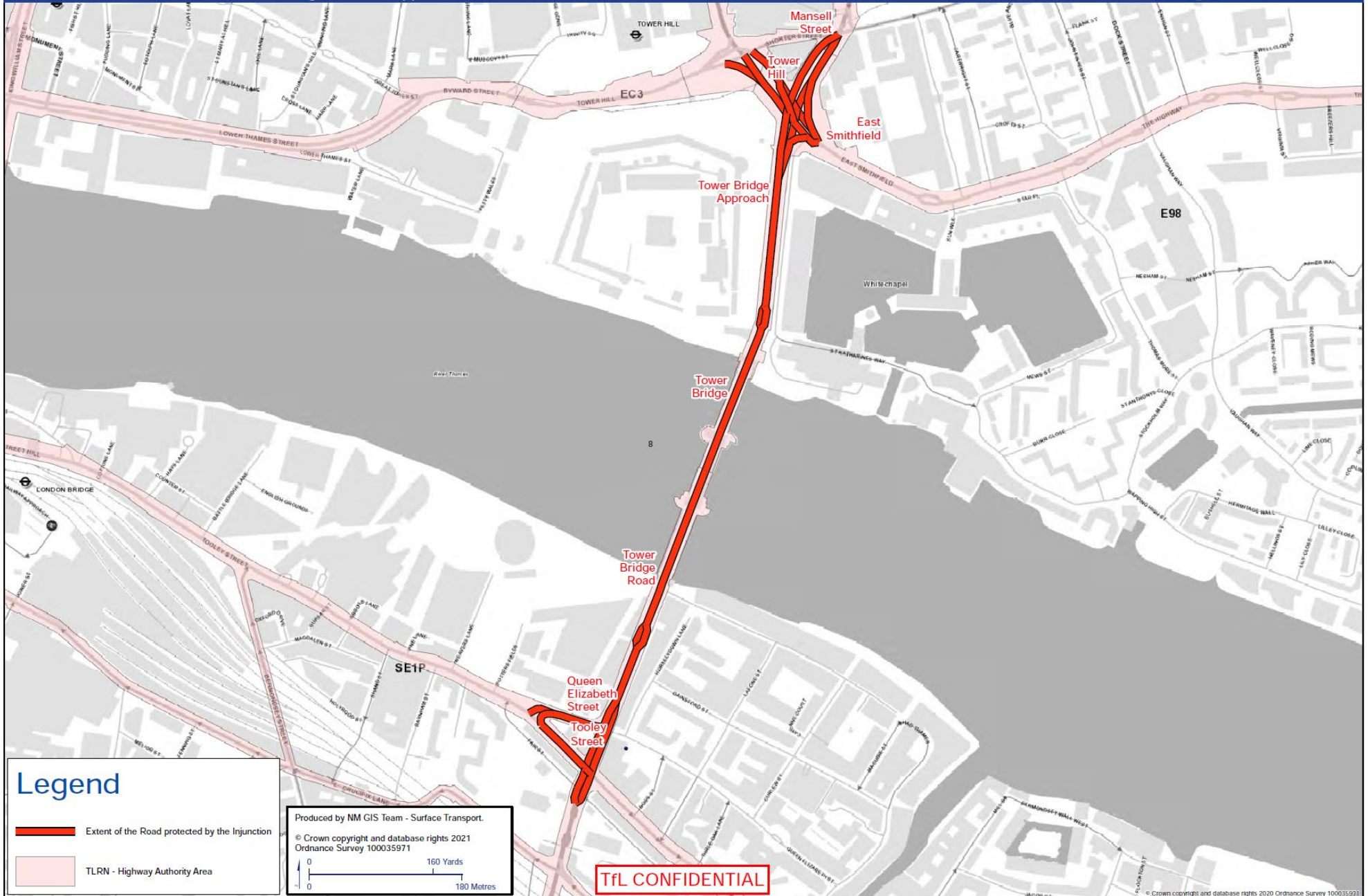
Climate Protest Injunction - Key Areas

Information as of 16 October 2022 - London Bridge and both approaches



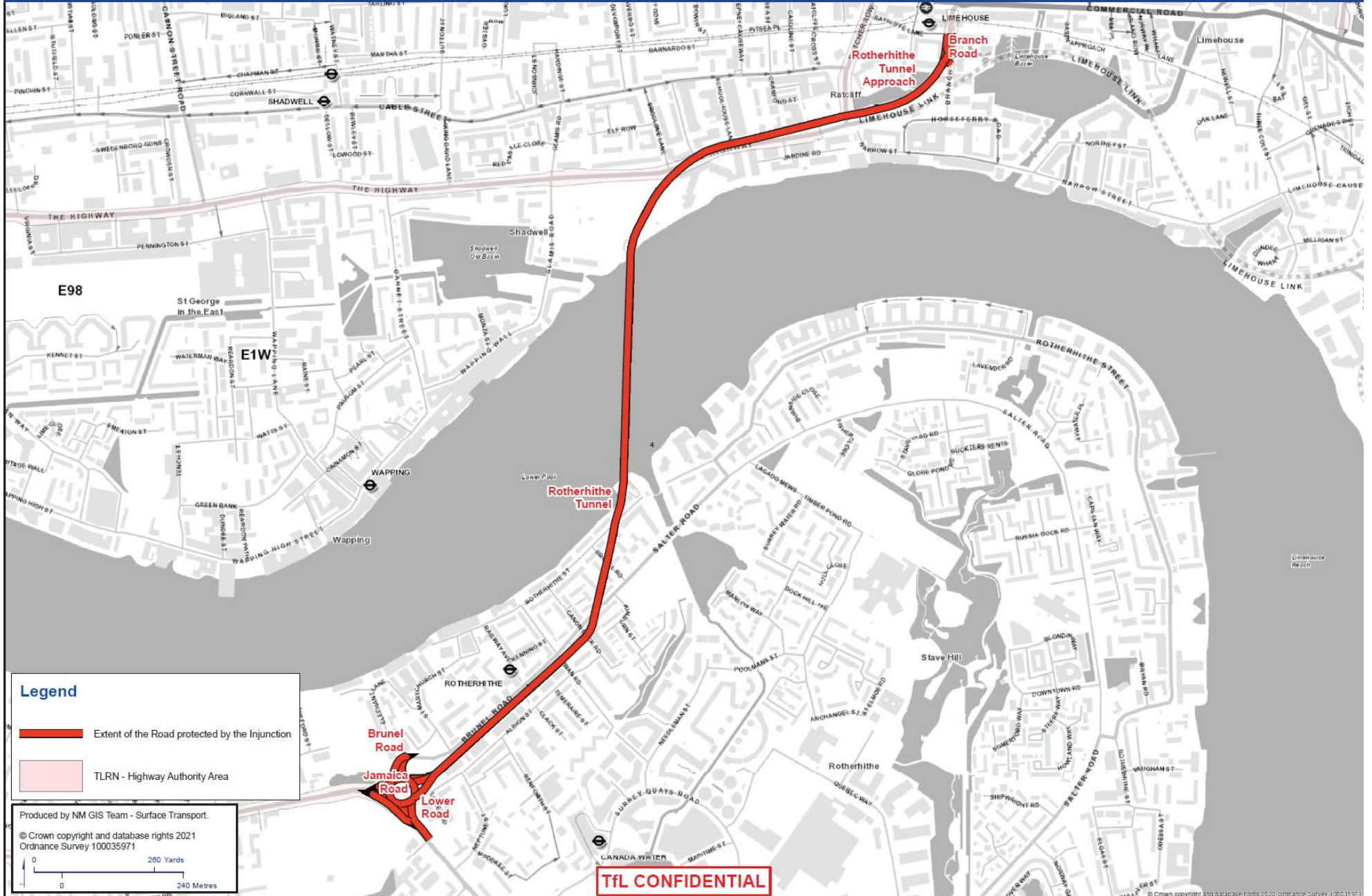
Climate Protest Injunction - Key Areas

Information as of 21 June 2022 - Tower Bridge and both approaches



Climate Protest Injunction - Key Areas

Information as of 17 October 2022 - Rotherhithe Tunnel and both approaches



Legend

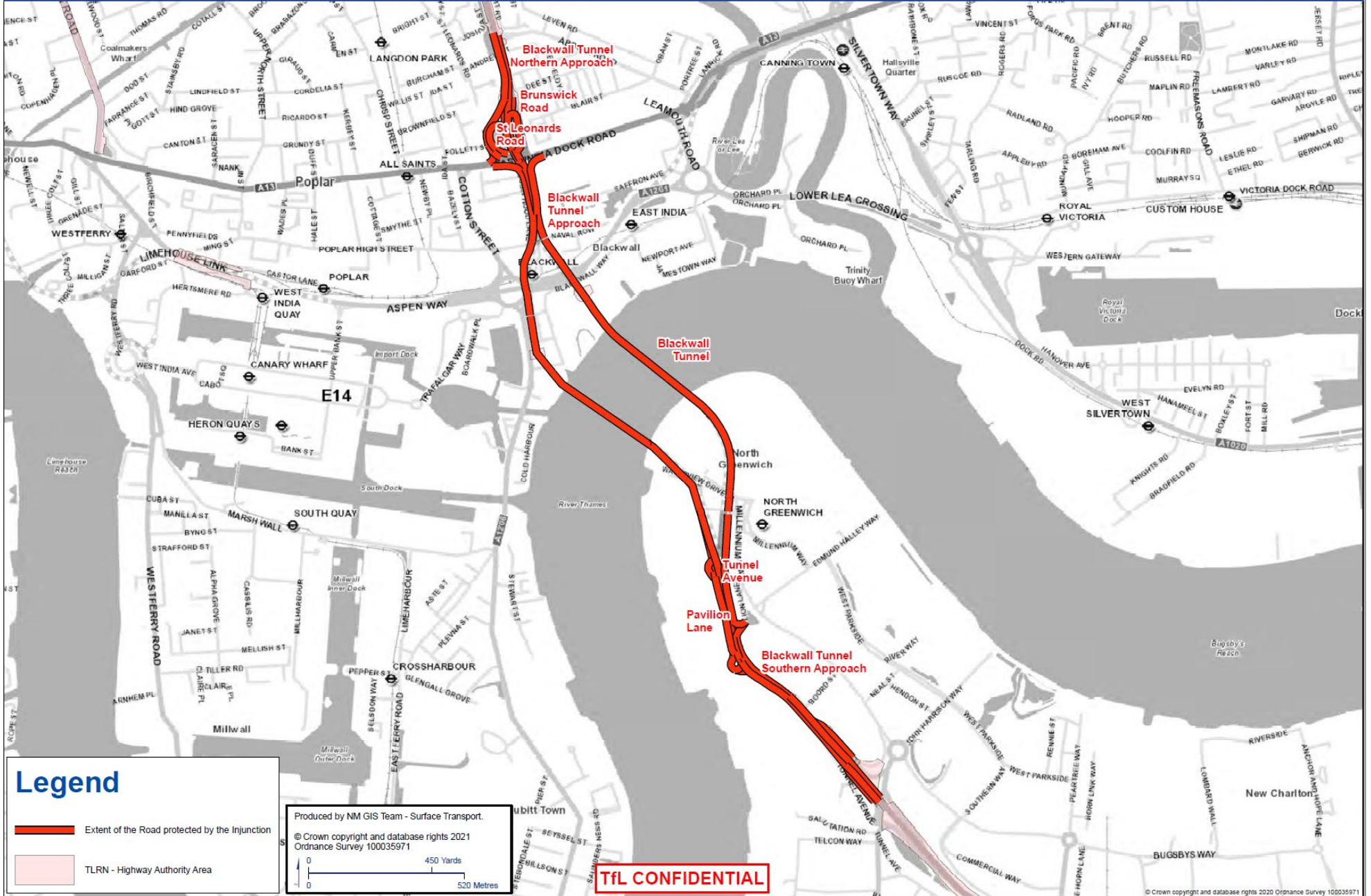
- Extent of the Road protected by the Injunction
- TLRN - Highway Authority Area

Produced by NM GIS Team - Surface Transport.
© Crown copyright and database rights 2021
Ordnance Survey 100035971

TfL CONFIDENTIAL

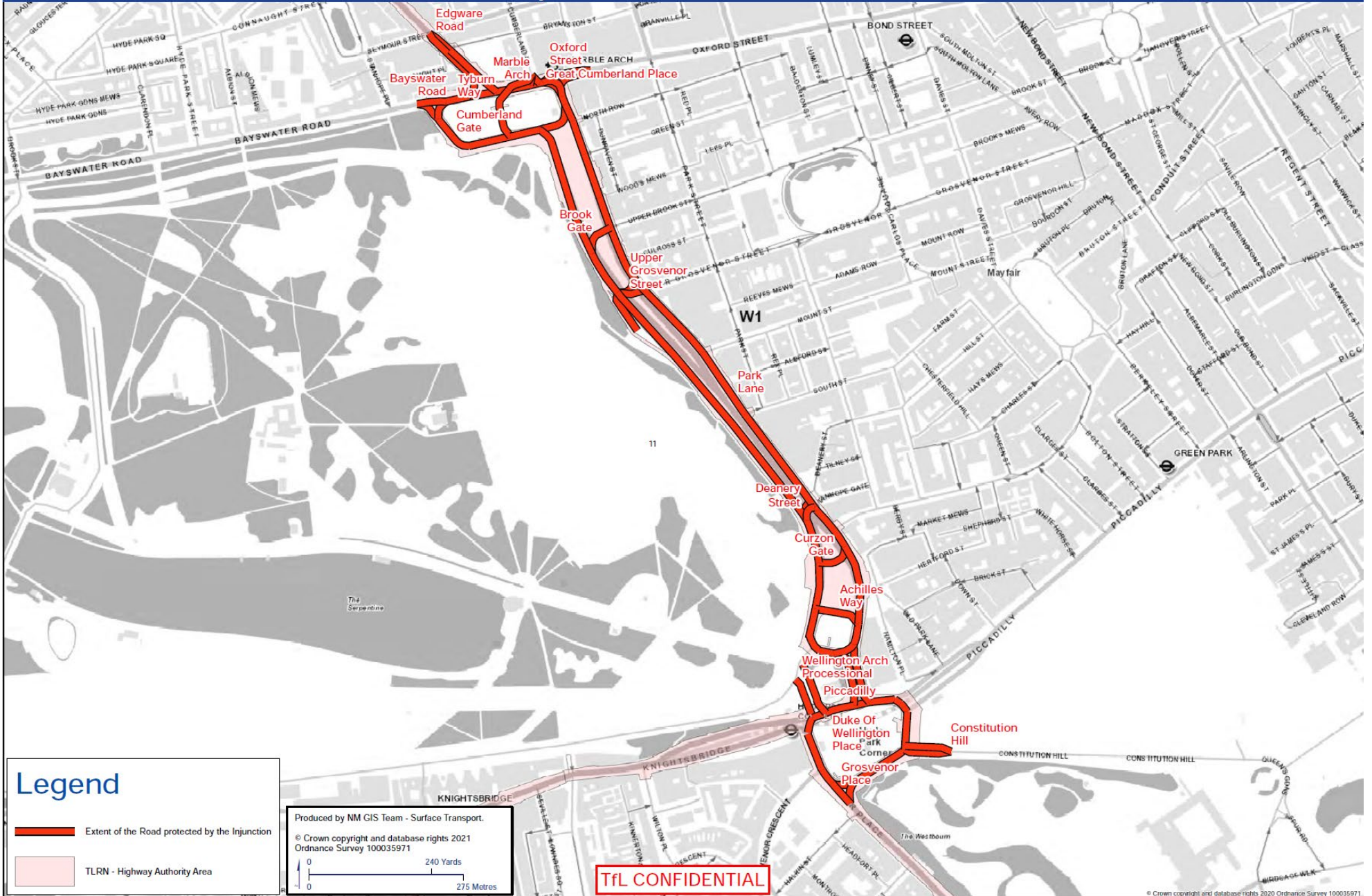
Climate Protest Injunction - Key Areas

Information as of 16 October 2022 - Blackwall Tunnel and both approaches



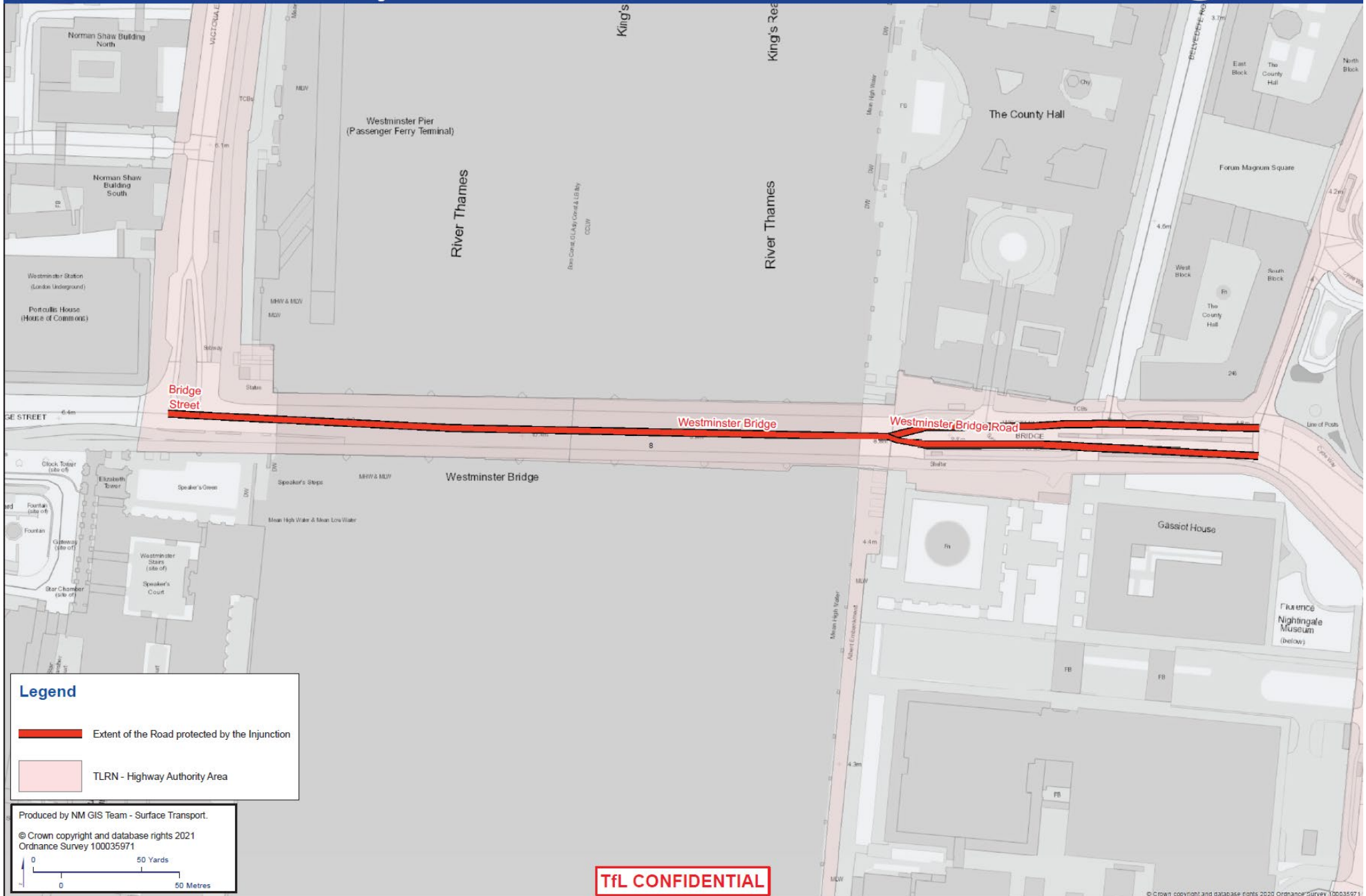
Climate Protest Injunction - Key Areas

Information as of 17 October 2022 - Park Lane, inclusive of Marble Arch and Hyde Park Corner



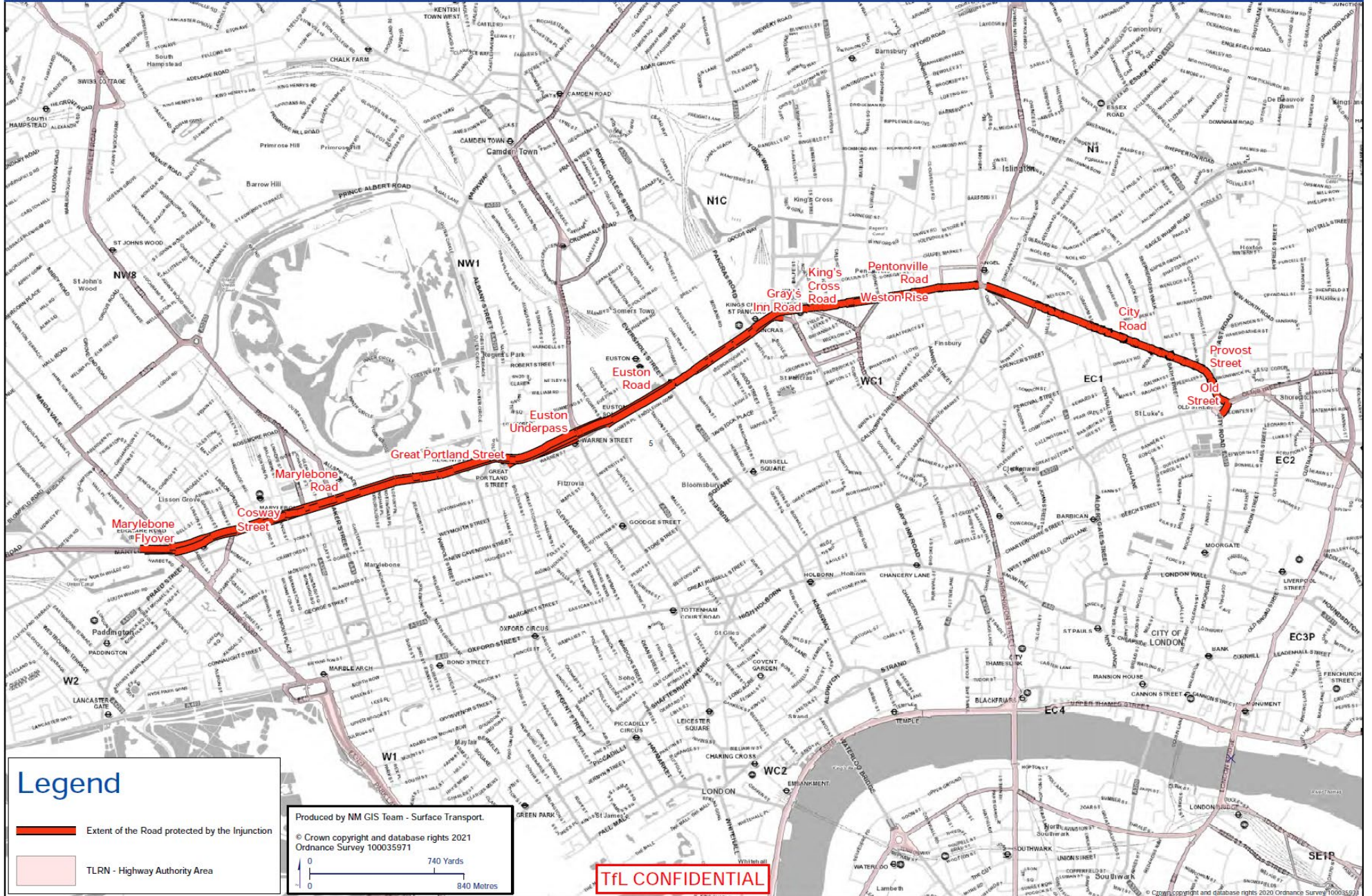
Climate Protest Injunction - Key Areas

Information as of 17 October 2022 - Westminster Bridge



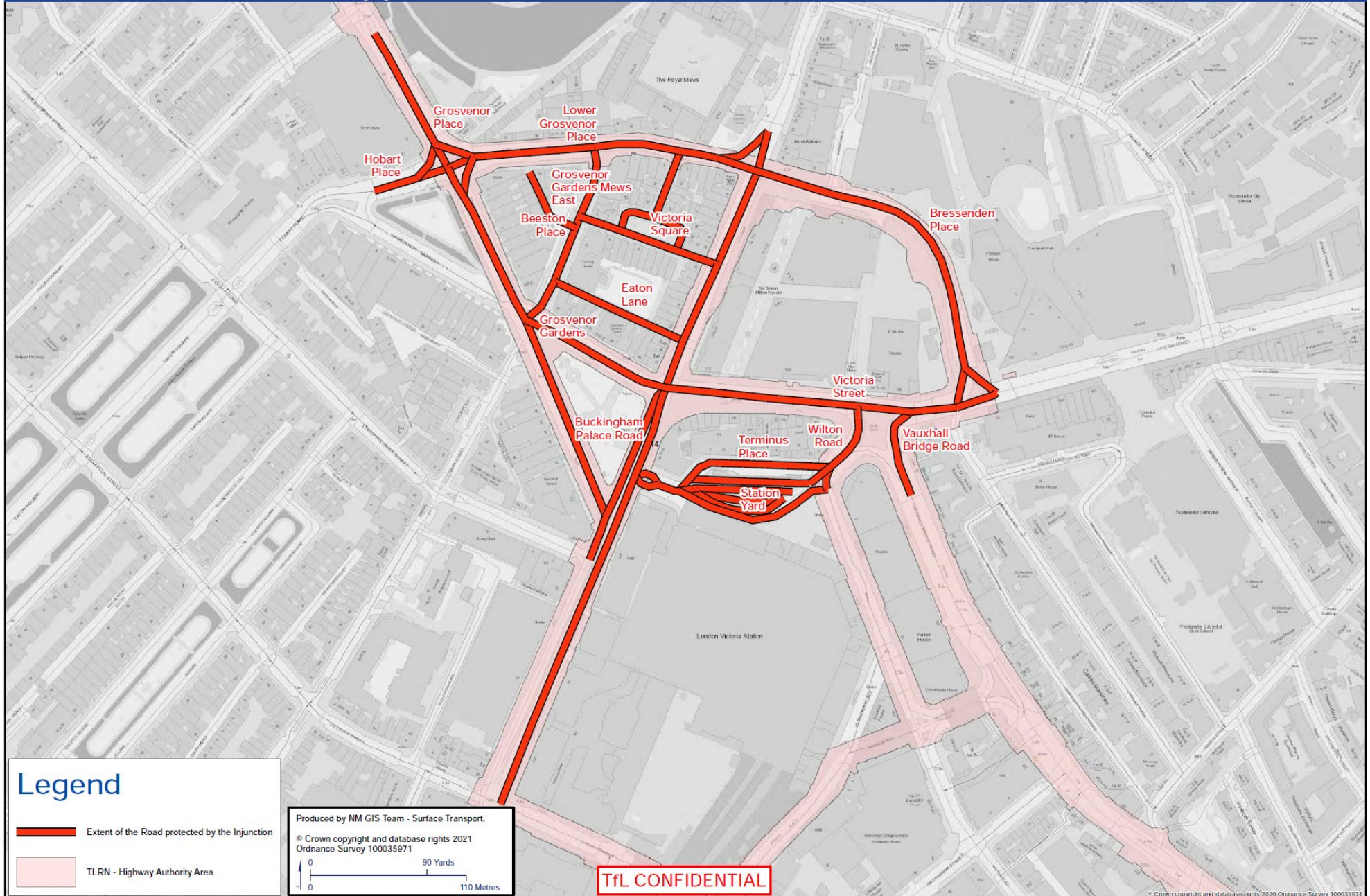
Climate Protest Injunction - Key Areas

Information as of 16 October 2022 - A501 Edgware Road to Old Street



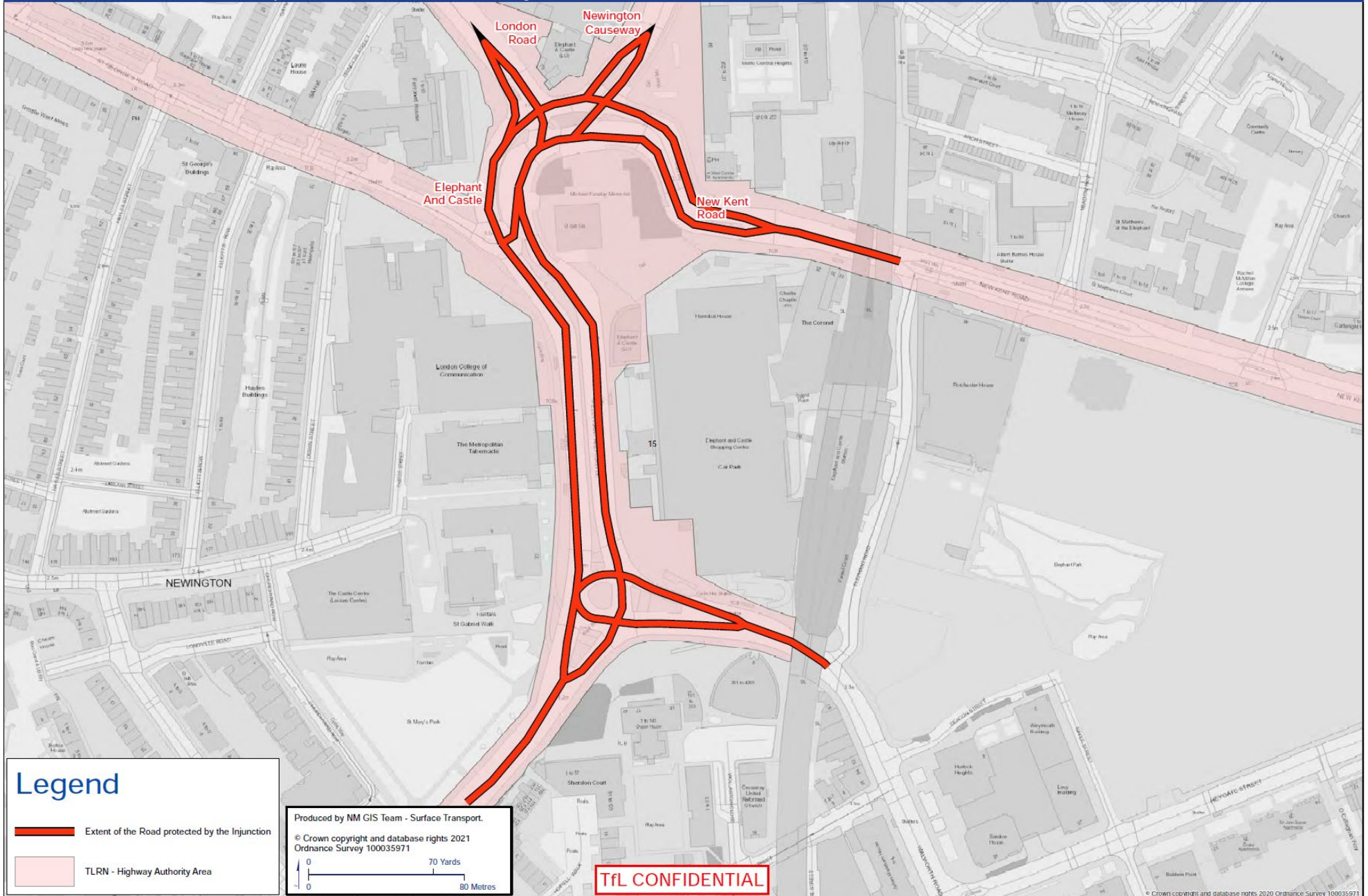
Climate Protest Injunction - Key Areas

Information as of 16 October 2022 - Victoria One Way system



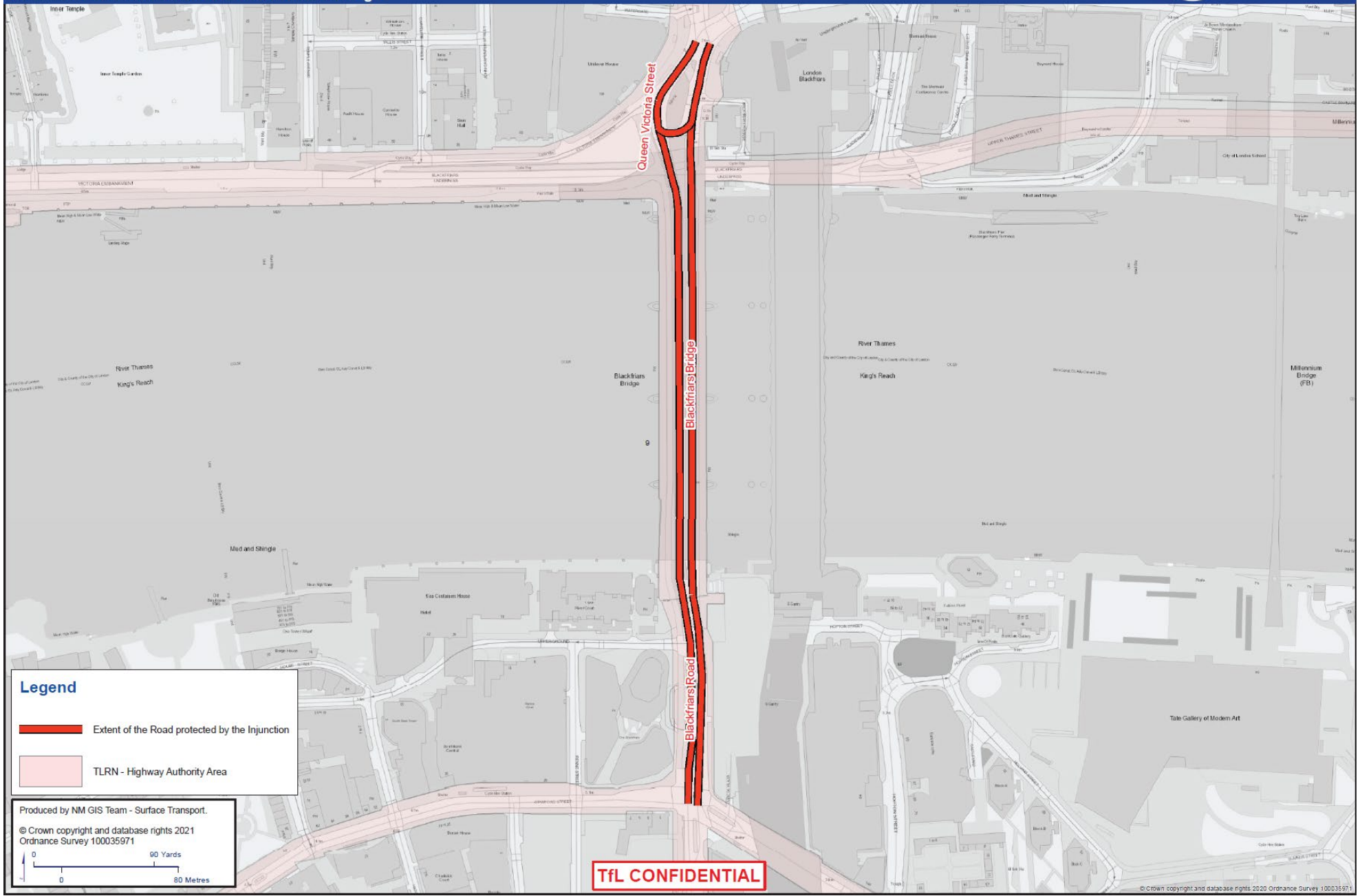
Climate Protest Injunction - Key Areas

Information as of 17 October 2022 - Elephant and Castle Inclusive of all entry and exit roads.





Climate Protest Injunction - Key Areas


Information as of 17 October 2022 - Blackfriars Bridge



Legend

-  Extent of the Road protected by the Injunction
-  TLRN - Highway Authority Area

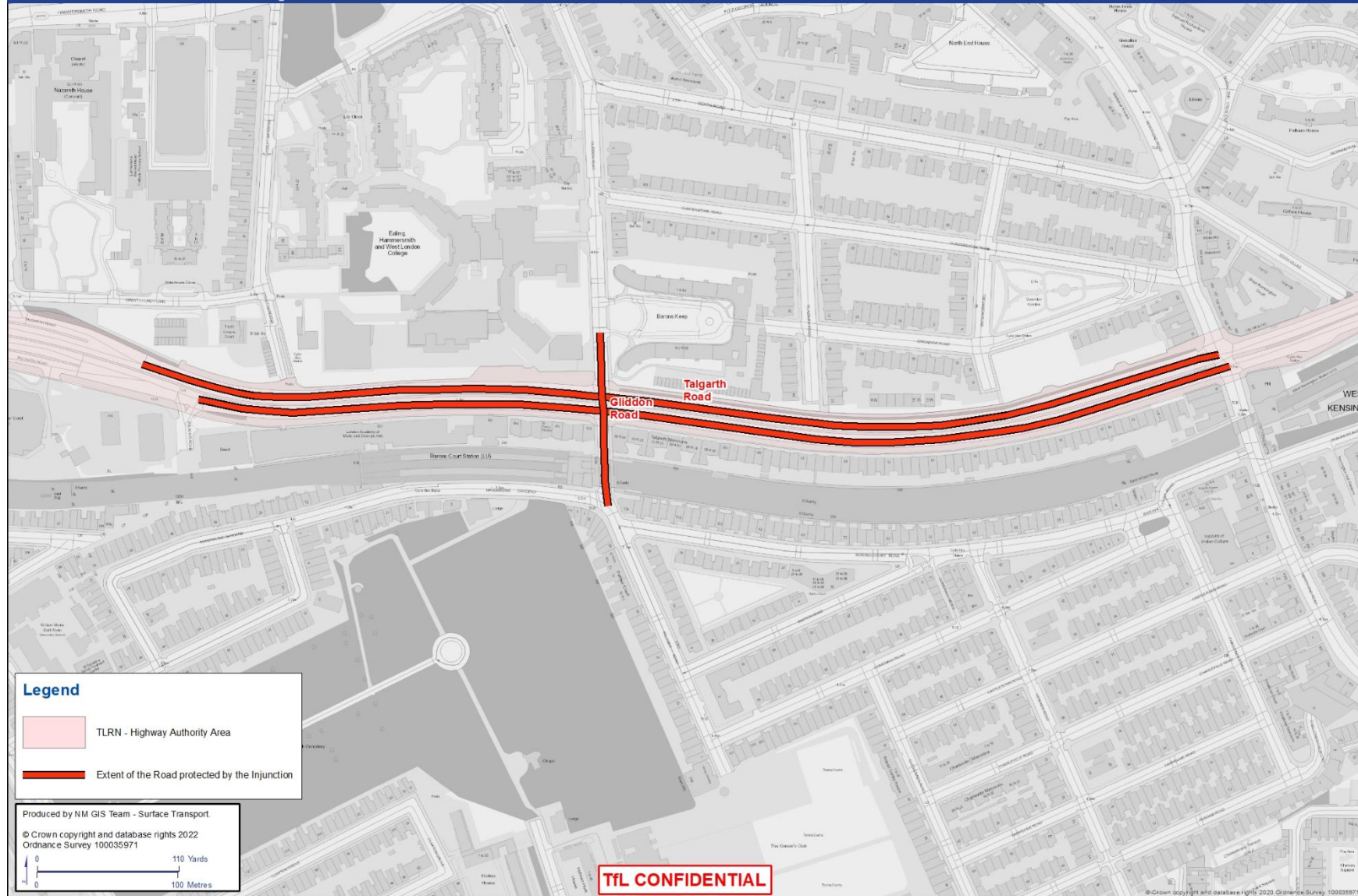
Produced by NM GIS Team - Surface Transport.
© Crown copyright and database rights 2021
Ordnance Survey 100035971



TfL CONFIDENTIAL

Climate Protest Injunction - Key Areas

Information as of 18 October 2022 - Talgarth Road around Barons Court tube station



Legend

- TLRN - Highway Authority Area
- Extent of the Road protected by the Injunction

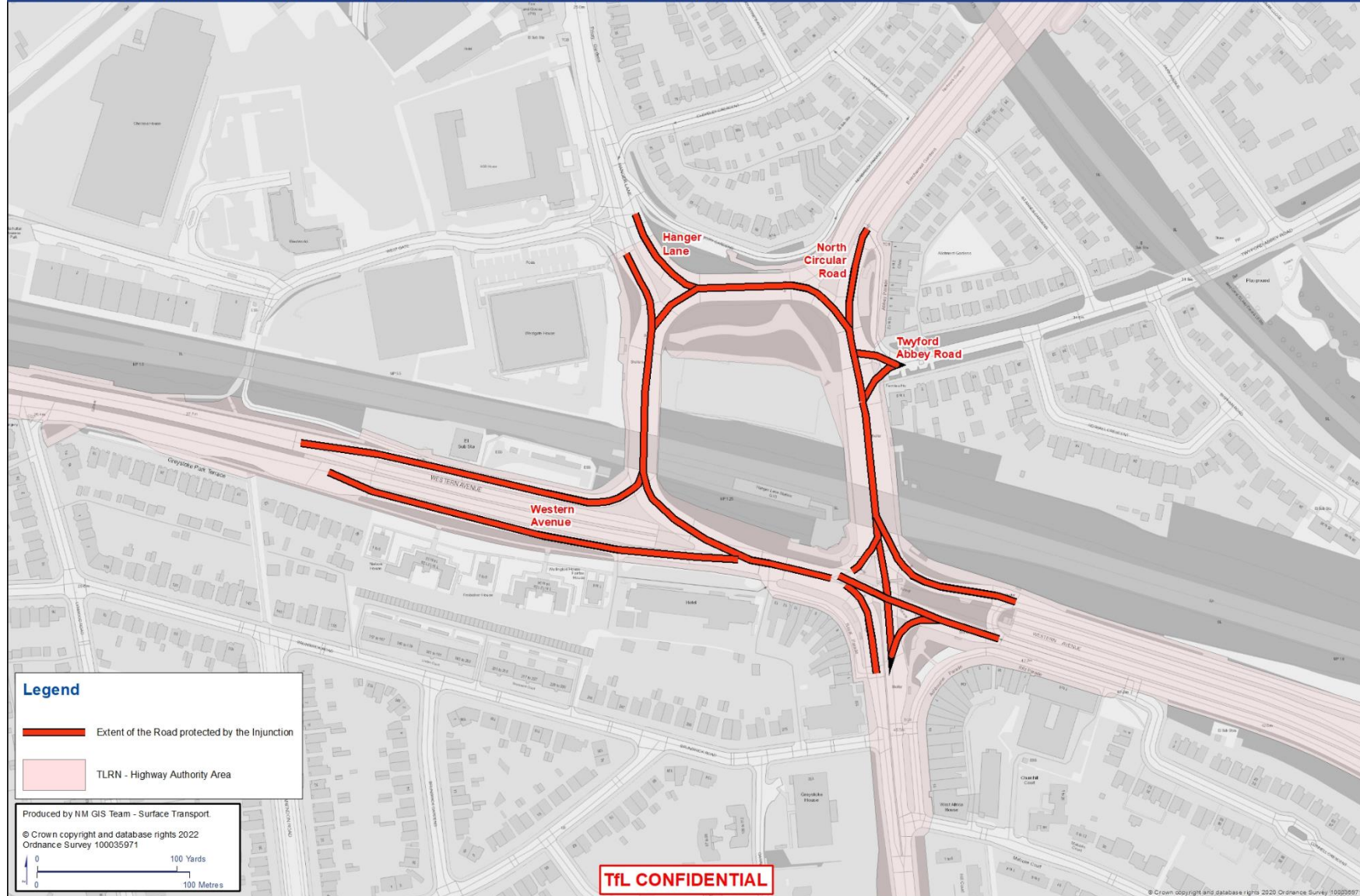
Produced by NM GIS Team - Surface Transport.
© Crown copyright and database rights 2022
Ordnance Survey 100035971

0 110 Yards
0 100 Metres

TfL CONFIDENTIAL

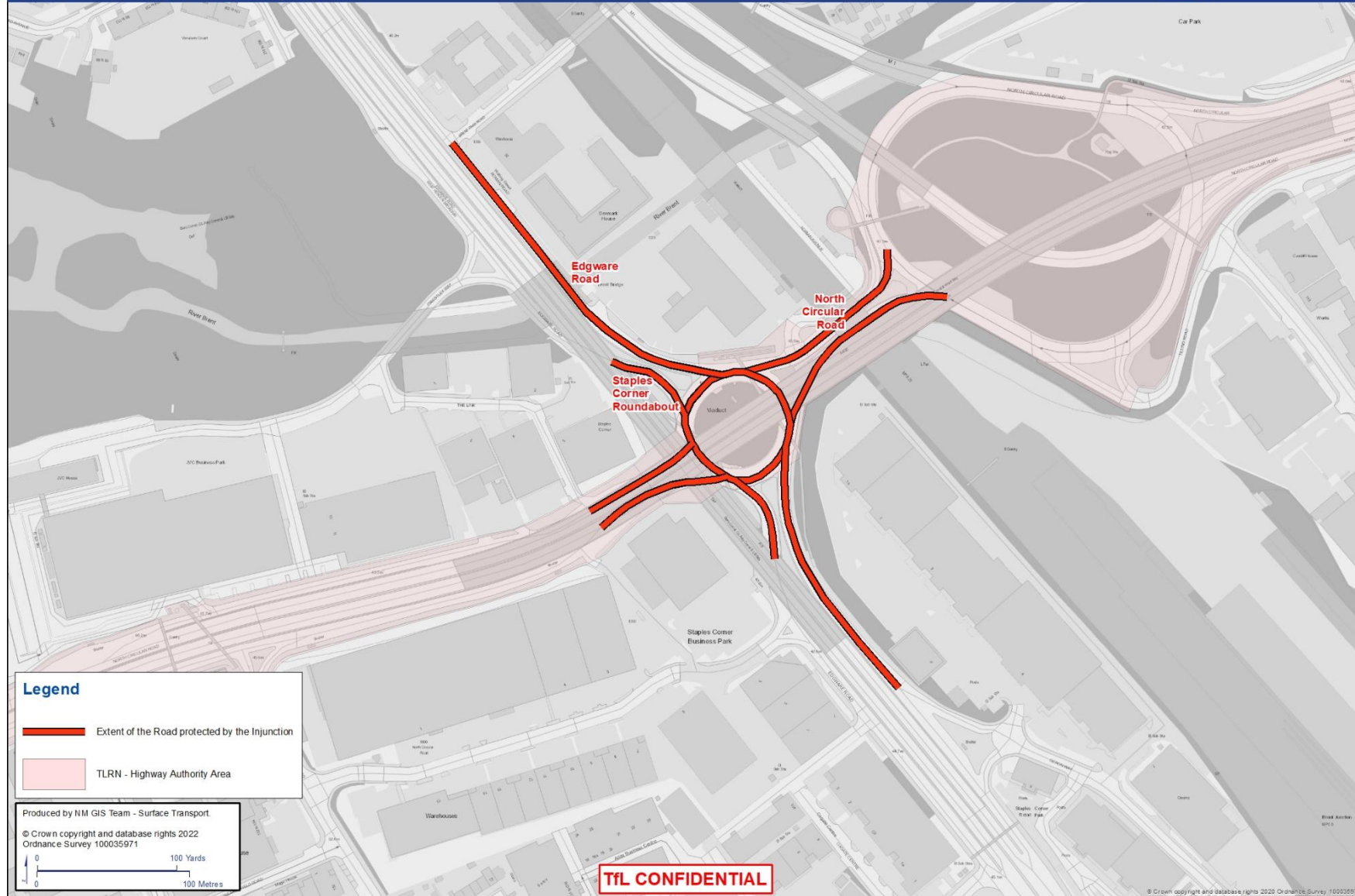
Climate Protest Injunction - Key Areas

Information as of 18 October 2022 - Hanger Lane Gytratory Inclusive of all adjoining entry and exits points




Climate Protest Injunction - Key Areas

Information as of 18 October 2022 - Staples Corner



Legend

 Extent of the Road protected by the Injunction

 TLRN - Highway Authority Area

Produced by NM GIS Team - Surface Transport

© Crown copyright and database rights 2022
Ordnance Survey 100035971

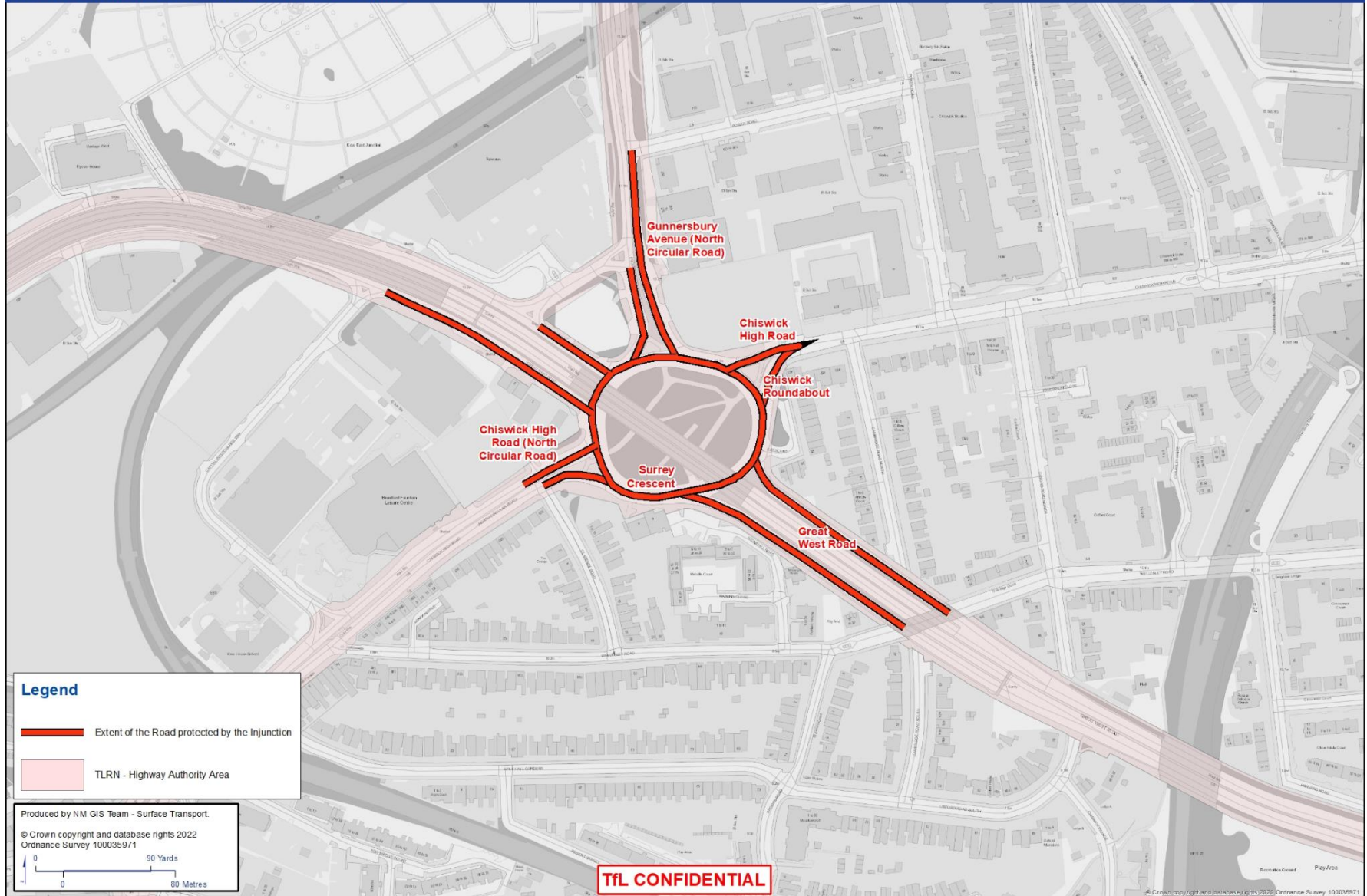


TL CONFIDENTIAL

© Crown copyright and database rights 2020 Ordnance Survey 100035871

Climate Protest Injunction - Key Areas

Information as of 18 October 2022 - Chiswick Roundabout



Legend

- Extent of the Road protected by the Injunction
- TLRN - Highway Authority Area

Produced by NM GIS Team - Surface Transport.

© Crown copyright and database rights 2022
Ordnance Survey 100035971

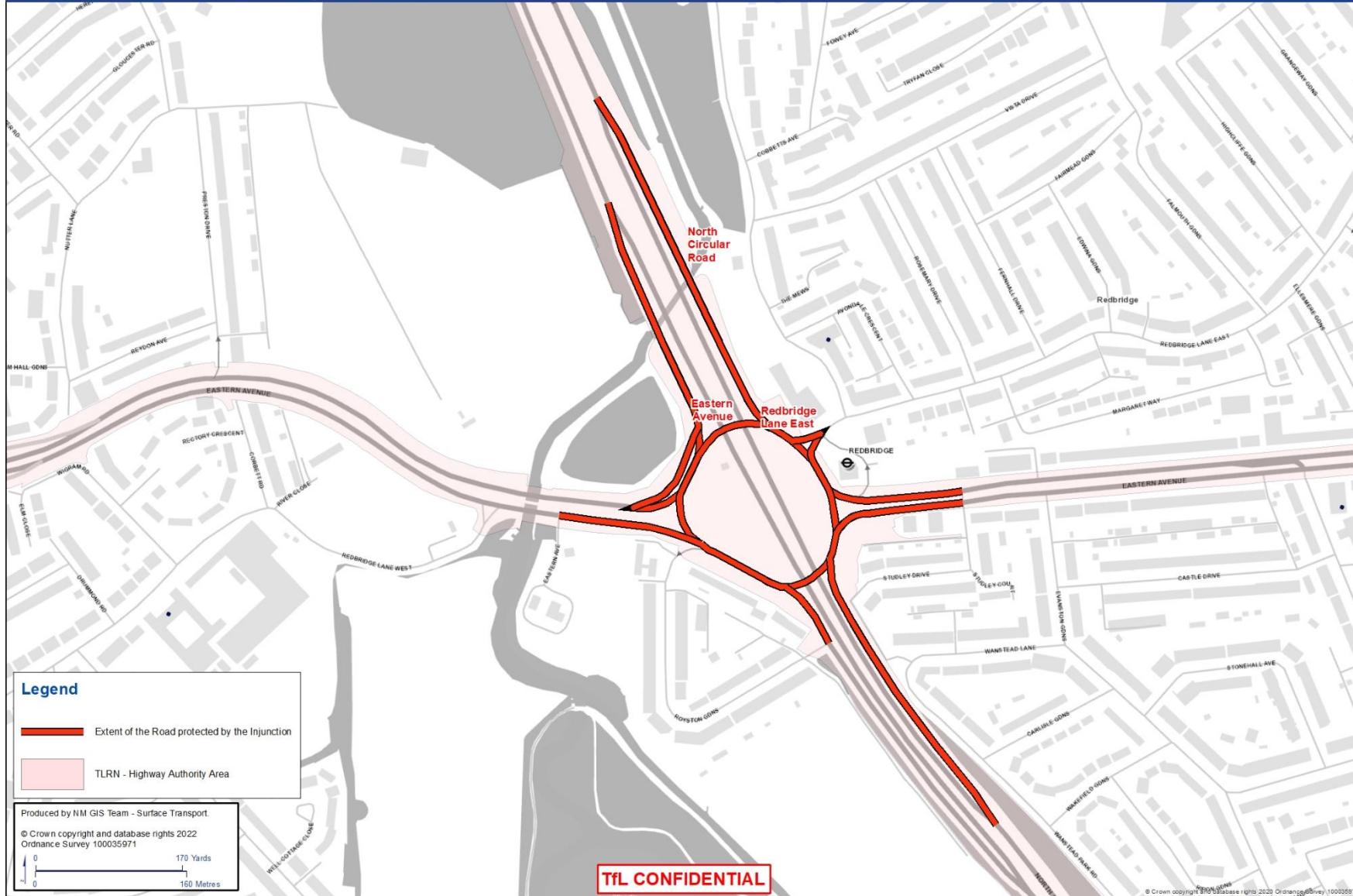


TfL CONFIDENTIAL

© Crown copyright and database rights 2022 Ordnance Survey 100035971

Climate Protest Injunction - Key Areas

Information as of 18 October 2022 - Redbridge Roundabout



Climate Protest Injunction - Key Areas

Information as of 18 October 2022 - Kidbrooke Interchange

