










**PTAL output for Base Year
6a**

E8 1EA
London E8 1EA, UK
Easting: 534870, Northing: 184694


Grid Cell: 102060

Report generated: 19/06/2019

Map key - PTAL

 0 (Worst)	 1a
 1b	 2
 3	 4
 5	 6a
 6b (Best)	

Map layers

 PTAL (cell size: 100m)

Calculation Parameters

Day of Week	M-F
Time Period	AM Peak
Walk Speed	4.8 kph
Bus Node Max. Walk Access Time (mins)	8
Bus Reliability Factor	2.0
LU Station Max. Walk Access Time (mins)	12
LU Reliability Factor	0.75
National Rail Station Max. Walk Access Time (mins)	12
National Rail Reliability Factor	0.75

Calculation data

Mode	Stop	Route	Distance (metres)	Frequency (vph)	Walk Time (mins)	SWT (mins)	TAT (mins)	EDF	Weight	AI
Bus	HACKNEY TOWN HALL	48	157.38	8	1.97	5.75	7.72	3.89	0.5	1.94
Bus	HACKNEY TOWN HALL	394	157.38	5	1.97	8	9.97	3.01	0.5	1.5
Bus	HACKNEY TOWN HALL	254	157.38	12	1.97	4.5	6.47	4.64	1	4.64
Bus	HACKNEY TOWN HALL	106	157.38	7.5	1.97	6	7.97	3.77	0.5	1.88
Bus	HACKNEY TOWN HALL	30	157.38	7.5	1.97	6	7.97	3.77	0.5	1.88
Bus	HACKNEY TOWN HALL	236	157.38	7.5	1.97	6	7.97	3.77	0.5	1.88
Bus	HACKNEY TOWN HALL	W15	157.38	7.5	1.97	6	7.97	3.77	0.5	1.88
Bus	HACKNEY TOWN HALL	276	157.38	6	1.97	7	8.97	3.35	0.5	1.67
Bus	HACKNEY TOWN HALL	55	157.38	10	1.97	5	6.97	4.31	0.5	2.15
Bus	HACKNEY TOWN HALL	277	157.38	9	1.97	5.33	7.3	4.11	0.5	2.05
Bus	HACKNEY CENTRAL GRAHAM R	242	430.47	6.5	5.38	6.62	12	2.5	0.5	1.25
Bus	HACKNEY CENTRAL GRAHAM R	38	430.47	10	5.38	5	10.38	2.89	0.5	1.44
Bus	HACKNEY CENTRAL STATION	253	440.04	12	5.5	4.5	10	3	0.5	1.5
Rail	Hackney Downs	'HERTFDE-LIVST 2003'	888.52	2	11.11	15.75	26.86	1.12	0.5	0.56
Rail	Hackney Downs	'LIVST-HERTFDE 2008'	888.52	2	11.11	15.75	26.86	1.12	0.5	0.56
Rail	Hackney Downs	'LIVST-CHINGFD 2T08'	888.52	3.67	11.11	8.92	20.03	1.5	0.5	0.75
Rail	Hackney Downs	'CHINGFD-LIVST 2T13'	888.52	2	11.11	15.75	26.86	1.12	0.5	0.56
Rail	Hackney Downs	'CHINGFD-LIVST 2T15'	888.52	2	11.11	15.75	26.86	1.12	0.5	0.56
Rail	Hackney Downs	'LIVST-CHESHNT 2D10'	888.52	0.33	11.11	91.66	102.77	0.29	0.5	0.15
Rail	Hackney Downs	'LIVST-CHESHNT 2D12'	888.52	1	11.11	30.75	41.86	0.72	0.5	0.36
Rail	Hackney Central	'CLPHMJ2-STFD 2L50'	496.28	3.67	6.2	8.92	15.13	1.98	1	1.98
Rail	Hackney Central	'STFD-CLPHMJ2 2Y11'	496.28	3.67	6.2	8.92	15.13	1.98	0.5	0.99
Rail	London Fields	'CHESHNT-LIVST 2D03'	698.6	2	8.73	15.75	24.48	1.23	0.5	0.61
Rail	London Fields	'ENFLDTN-LIVST 2U05'	698.6	2	8.73	15.75	24.48	1.23	0.5	0.61
Rail	London Fields	'ENFLDTN-LIVST 2U07'	698.6	2	8.73	15.75	24.48	1.23	0.5	0.61
Rail	London Fields	'LIVST-ENFLDTN 2U10'	698.6	3.33	8.73	9.76	18.49	1.62	0.5	0.81
Rail	London Fields	'LIVST-CHESHNT 2D18'	698.6	0.67	8.73	45.53	54.26	0.55	0.5	0.28

Total Grid Cell AI: 35.08