





Buses from Woodside Park

Key

-  Connections with Underground
-  Connections with National Rail
-  Mondays to Saturdays except evenings

 Red discs show the bus stop you need for your chosen bus service. The disc **A** appears on the top of the bus stop in the street (see map of town centre in centre of diagram).

H&R Routes 326 and 383 operate as Hail & Ride on the sections of roads marked **H&R** on the map. Buses stop at any safe point along the road. Please indicate clearly to the driver when you wish to board or alight.

Route finder

Day buses

Bus route	Towards	Bus stops
125	Finchley	A J K
	Winchmore Hill	B C E F
263	Barnet Hospital	B C E F
	Holloway	A J K
326	Barnet	H&R4
	Brent Cross Shopping Centre	H&R3
383	Barnet +	L H&R1

Night buses

Bus route	Towards	Bus stops
N20	Barnet	B C E F
	Trafalgar Square	A J K



The yellow tinted area includes every bus stop up to one-and-a-half miles from Woodside Park. Main stops are shown in the white area outside.