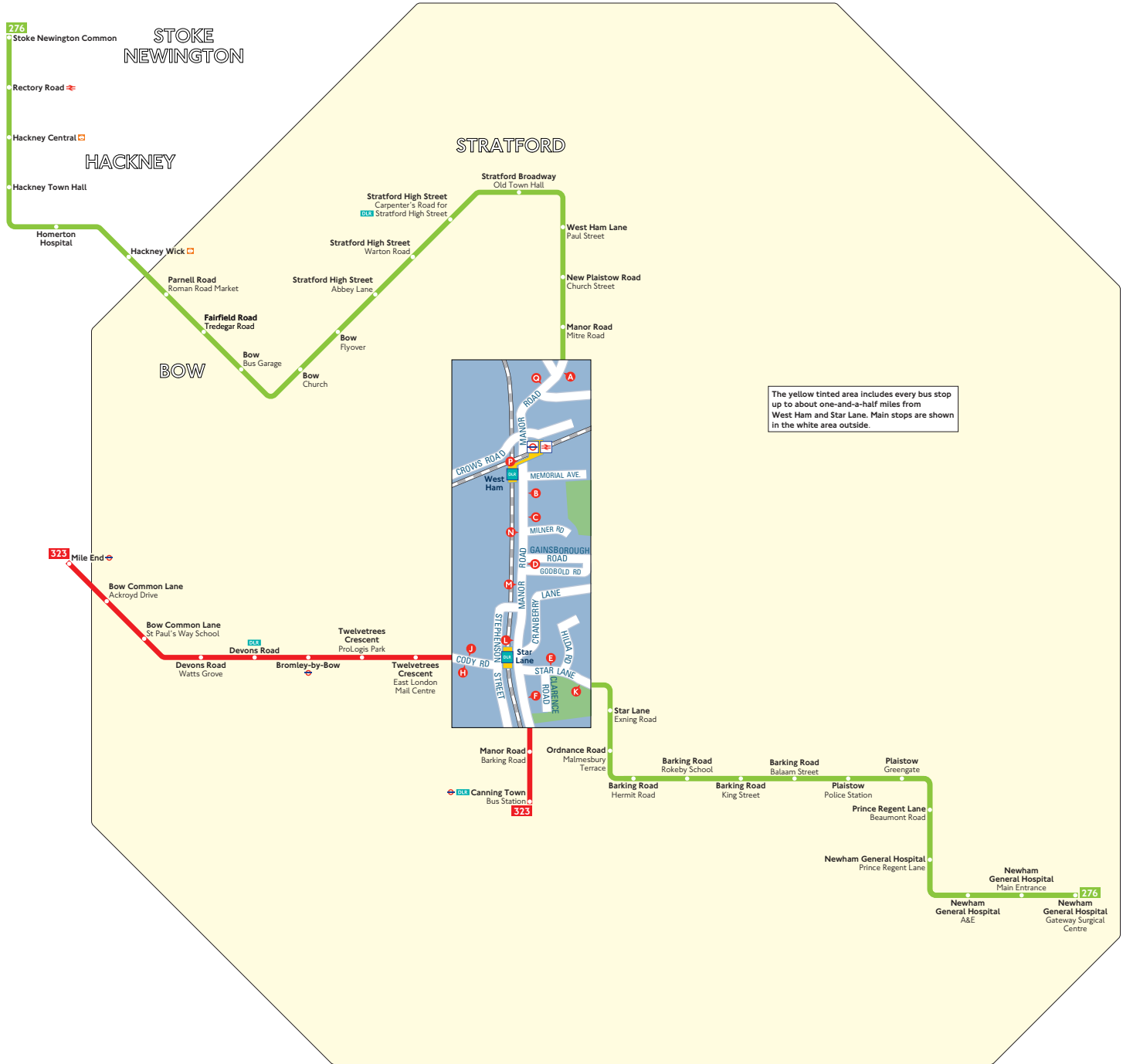






Buses from West Ham and Star Lane



The yellow tinted area includes every bus stop up to about one-and-a-half miles from West Ham and Star Lane. Main stops are shown in the white area outside.

Key

-  Connections with London Underground
-  Connections with London Overground
-  Connections with National Rail
-  Connections with Docklands Light Railway

 Red discs show the bus stop you need for your chosen bus service. The disc **A** appears on the top of the bus stop in the street (see map of town centre in centre of diagram).

Route finder

Day buses

Bus route	Towards	Bus stops
276	Newham General Hospital	A B C D E
	Stoke Newington Common	K L M N P O
323	Canning Town	F J
	Mile End	H I