




Buses from West Green (Harringay)

Key


-  Connections with Underground
-  Connections with National Rail
-  Connections with river boats

Red discs show the bus stop you need for your chosen bus service. The disc **A** appears on the top of the bus stop in the street (see map of town centre in centre of diagram).

H&R Route W4 operates as hail and ride on the sections of roads marked **H&R** on the map. Buses stop at any safe point along the road. Please indicate clearly to the driver when you wish to board or alight.

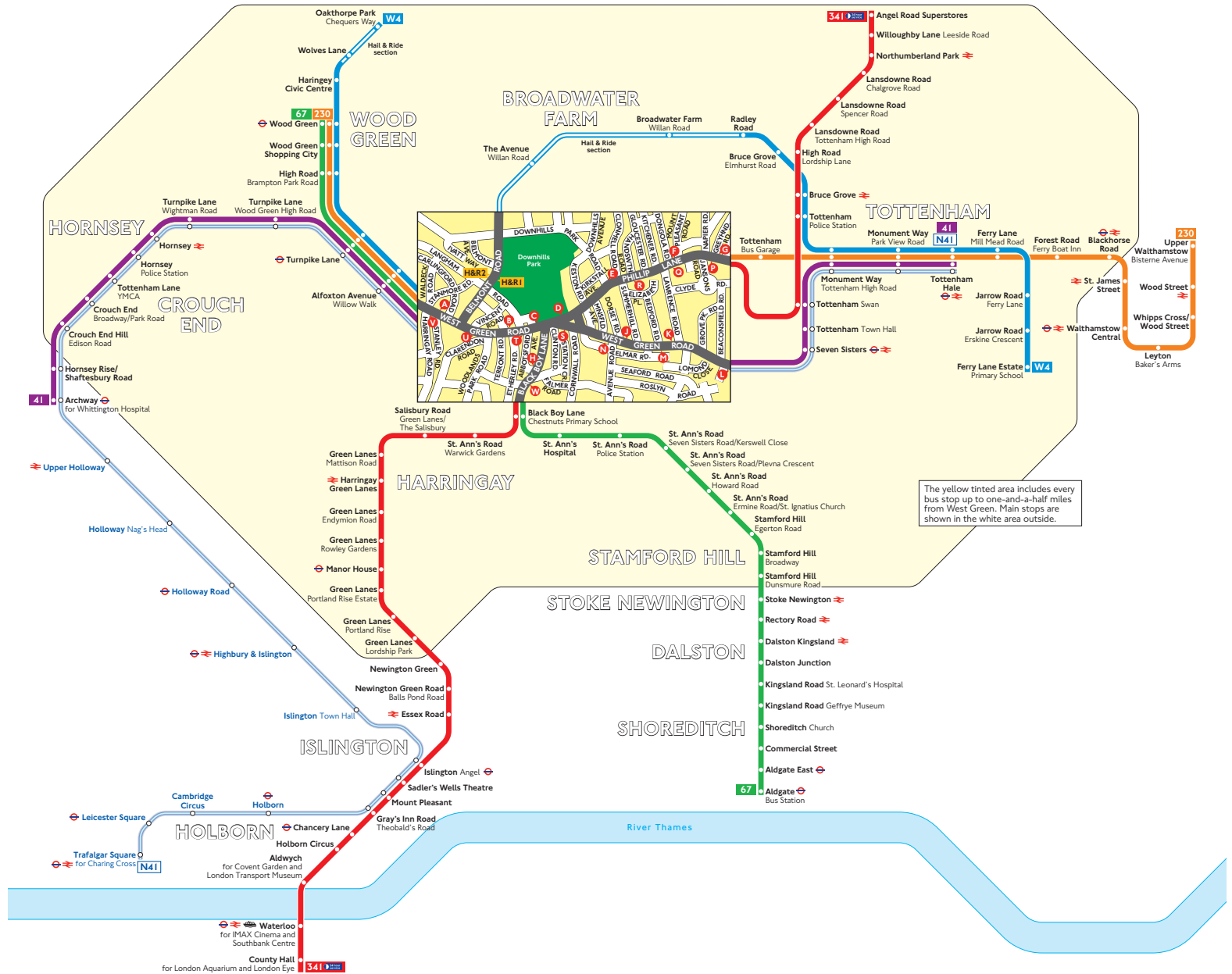
Route finder

Day buses including 24-hour routes

Bus route	Towards	Bus stops
41	Archway	L M N S T U V
	Tottenham Hale	A B D J K
67	Aldgate	A B C W
	Wood Green	H T U V
230	Upper Walthamstow	A B D E F G
	Wood Green	P Q R S T U V
341 	Angel Road Superstores	D E F G H
	Waterloo	P Q R S W
W4	Ferry Lane Estate	A H&R2
	Oakthorpe Park	V H&R1

Night buses

Bus route	Towards	Bus stops
N41	Tottenham Hale	A B D J K
	Trafalgar Square	L M N S T U V



The yellow tinted area includes every bus stop up to one-and-a-half miles from West Green. Main stops are shown in the white area outside.