









Buses from Waterloo






Key

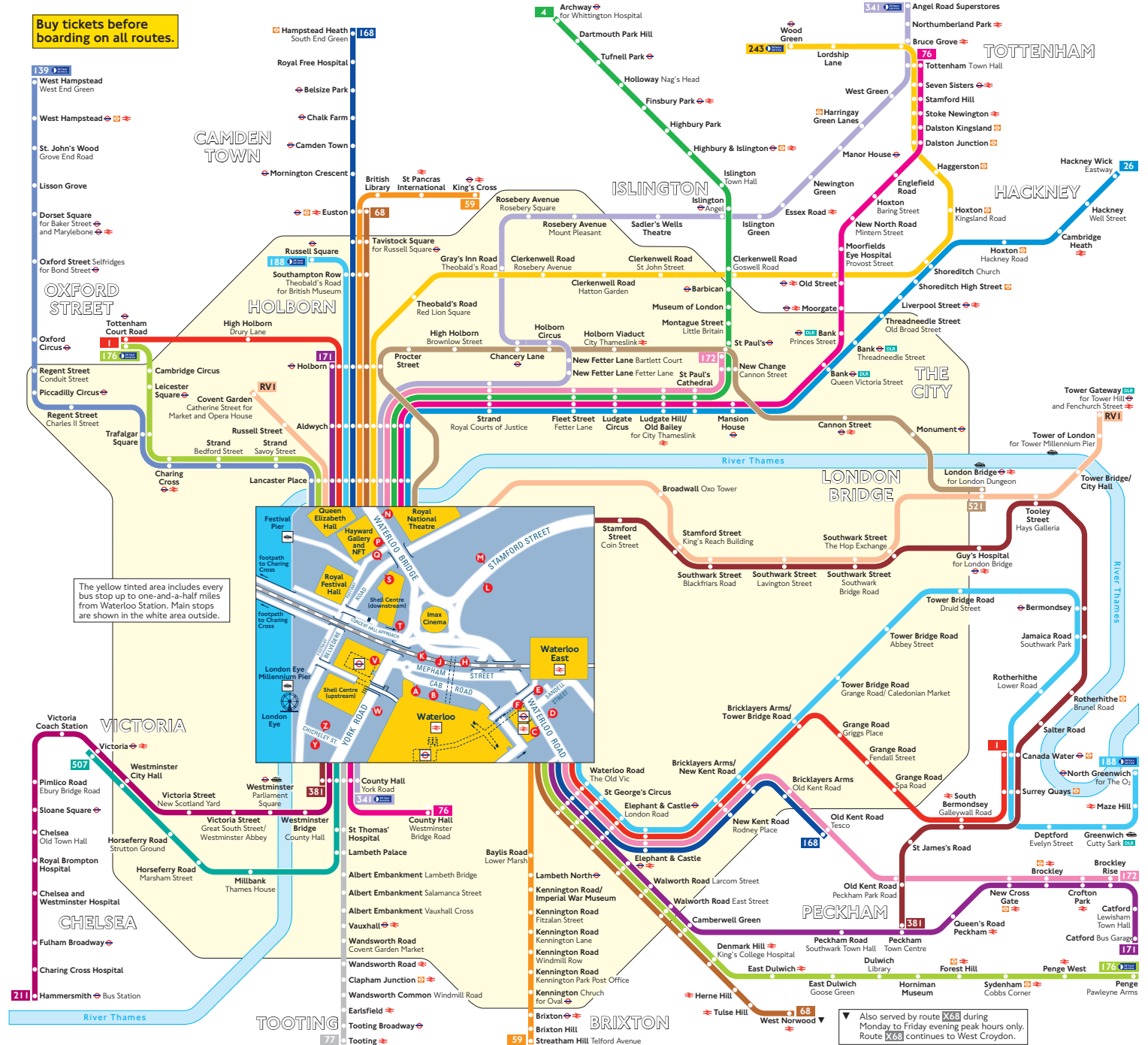
-  Connections with London Underground
-  Connections with London Overground
-  Connections with National Rail
-  Connections with Docklands Light Railway
-  Connections with Tramlink
-  Connections with river boats
-  Mondays to Fridays
-  Monday to Friday evening peak hours only

A Red discs show the bus stop you need for your chosen bus service. The disc **A** appears on the top of the bus stop in the street (see map of town centre in centre of diagram).

Route finder

Day buses including 24-hour routes

Bus route	Towards	Bus stops
1	Canada Water	E N
	Tottenham Court Road	K P
4	Archway	F P
26	Hackney Wick	C P
59	King's Cross	K P
	Streatham Hill	D N
68	Euston	K P
	West Norwood	D N
76	County Hall	N W
	Tottenham	C P
77	Tooting	T W
139 	West Hampstead	J P
168	Hampstead Heath	K P
	Old Kent Road Tesco	D N
171	Catford	D N
	Holborn	K P
172	Brockley Rise	D N
	St Paul's	F P
176 	Penge	D N
	Tottenham Court Road	J P
188 	North Greenwich	E N
	Russell Square	K P
211	Hammersmith	B W
243 	Wood Green	J P
341 	Angel Road Superstores	F P
	County Hall	N W
381	County Hall	L W
	Peckham	M V
507	Victoria	A W
521	London Bridge	H P
RV1	Covent Garden	P S V Z
	Tower Gateway	N O W Y
X68	West Croydon Limited stop ▼	D N



The yellow tinted area includes every bus stop up to one-and-a-half miles from Waterloo Station. Main stops are shown in the white area outside.

▼ Also served by route **263** during Monday to Friday evening peak hours only. Route **263** continues to West Croydon.