






Buses from Wallington

Key

-  Connections with London Underground
-  Connections with London Overground
-  Connections with National Rail
-  Connections with Tramlink
-  Mondays to Saturdays

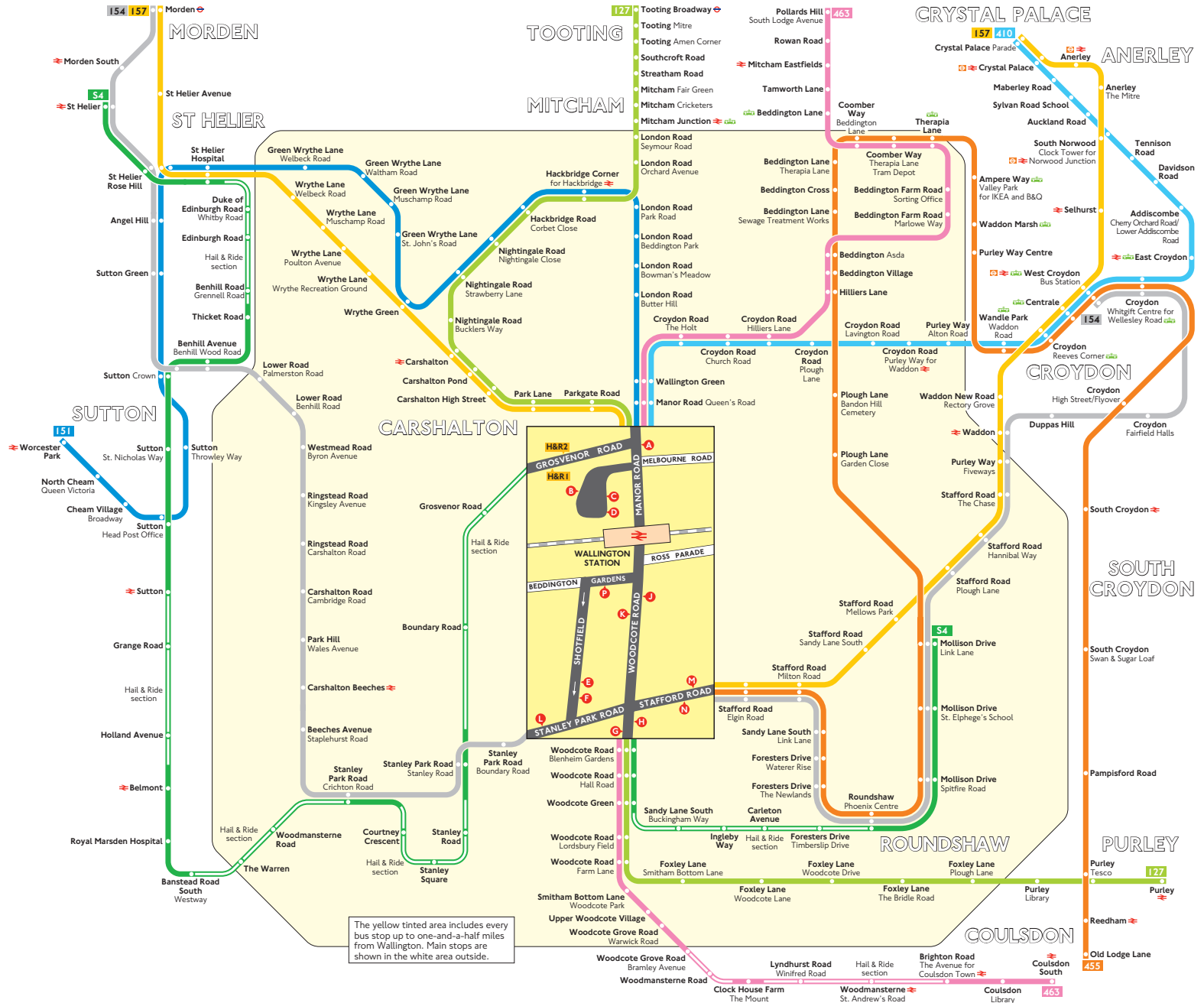
A Red discs show the bus stop you need for your chosen bus service. The disc **A** appears on the top of the bus stop in the street (see map of town centre in centre of diagram).

Hail & Ride Route S4 operates as Hail & Ride on the section of road marked **H&R** on the map. Buses will stop at any safe point along the road. Please indicate clearly to the driver when you want wish to board or alight

Route finder

Day buses

| Bus route | Towards | Bus stops |
|------------|------------------|------------|
| 127 | Purley | A H J |
| | Tooting Broadway | C G K |
| 151 | Worcester Park | C F K |
| 154 | Morden | N |
| | West Croydon | L M |
| 157 | Crystal Palace | A J M |
| | Morden | C K N |
| 410 | Crystal Palace | C E K |
| 455 | Old Lodge Lane | B J M |
| 463 | Coulsdon South | D H J |
| | Pollards Hill | D G K |
| S4 | Roundshaw ★ | D H J H&R2 |
| | St. Helier ★ | D G K H&R1 |



The yellow tinted area includes every bus stop up to one-and-a-half miles from Wallington. Main stops are shown in the white area outside.