







# Night buses from St Paul's and Mansion House




## Key

-  Connections with London Underground
-  Connections with London Overground
-  Connections with National Rail
-  Connections with Docklands Light Railway
-  Connections with river boats

 Red discs show the bus stop you need for your chosen bus service. The disc **A** appears on the top of the bus stop in the street (see map of town centre in centre of diagram).

## Route finder

### Night buses including 24-hour services

Bus route	Towards	Bus stops
<b>23</b> 	Liverpool Street	MD ME SK
	Westbourne Park	MC SH SJ
<b>25</b> 	Ilford	ST SY
	Oxford Circus	MC SN SO
<b>242</b> 	Homerton University Hospital	ST SY
	Tottenham Court Road	MC SN SO
<b>N8</b>	Hainault	ST SY
	Oxford Circus	MC SN SO
<b>N11</b>	Ealing Broadway	MC SH SJ
	Liverpool Street	MD ME SK
<b>N15</b>	Regent Street	MA SH SJ
	Romford	MD ME SK
<b>N21</b>	Bexleyheath	MD ME SK
	Trafalgar Square	MC SH SJ
<b>N26</b>	Chingford	MD ME SK
	Waterloo	MC SH SJ
<b>N47</b>	St Mary Cray	MB ME SK
	Trafalgar Square	MA SH SJ
<b>N76</b>	Northumberland Park	MD ME SK
	Waterloo	MC SH SJ
<b>N550</b>	Canning Town	MD GS
	Trafalgar Square	MC MS SF
<b>N551</b>	Gallions Reach	MD ME SK
	Trafalgar Square	MC SH SJ

