





# Buses from South Harrow




## Key

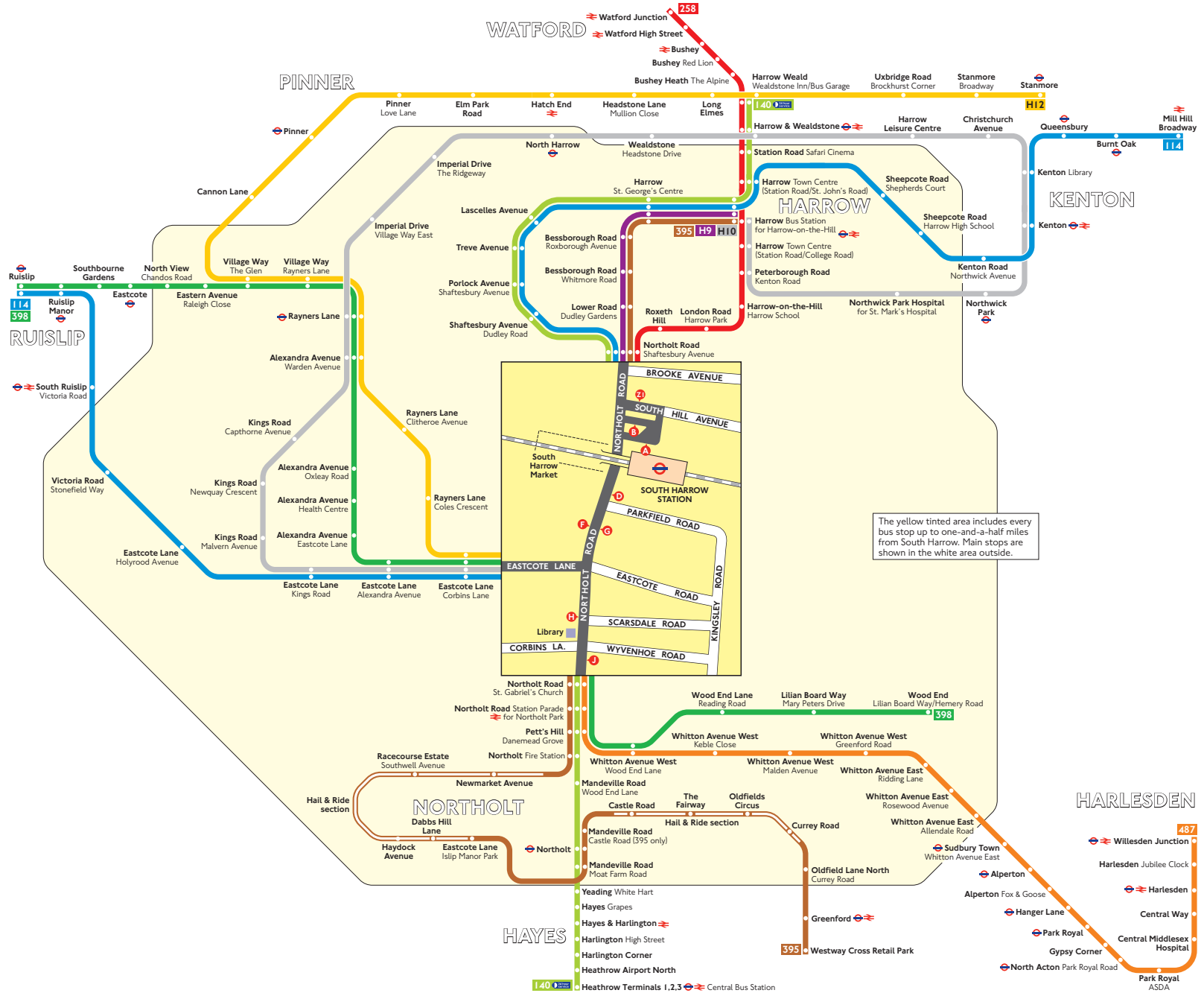
-  Connections with Underground
-  Connections with National Rail
-  Mondays to Saturdays except evenings

 Red discs show the bus stop you need for your chosen bus service. The disc **A** appears on the top of the bus stop in the street (see map of town centre in centre of diagram).

## Route finder

### Day buses including 24-hour routes

Bus route	Towards	Bus stops
<b>114</b>	Mill Hill	F
	Ruislip	D
<b>140</b> 	Harrow Weald	F H
	Heathrow Airport	G J
<b>258</b>	Watford Junction	B
<b>395</b>	Harrow	F H
	Westway Cross Retail Park	G J
<b>398</b>	Ruislip 	D H
	Wood End 	F G J
<b>487</b>	Willesden Junction	A G J
<b>H9</b>	Harrow	F
<b>H10</b>	Harrow via Rayners Lane	D
<b>H12</b>	Stanmore	A D



The yellow tinted area includes every bus stop up to one-and-a-half miles from South Harrow. Main stops are shown in the white area outside.