





Buses from Sidcup

Key

-  Connections with National Rail
-  Connections with Docklands Light Railway
-  Connections with river boats
-  Mondays to Saturdays, also Sunday shopping hours

Red discs show the bus stop you need for your chosen bus service. The disc **A** appears on the top of the bus stop in the street (see map of town centre in centre of diagram).



H&R Routes 233 and B14 operate as hail and ride on the sections of roads marked **H&R** on the map. Bus stops at any safe point along the roads. Please indicate clearly to the driver when you wish to board or alight.

Route finder

Day buses including 24-hour routes

Bus route	Towards	Bus stops
51	Orpington	G M T Y
	Woolwich	A L N V Z
160	Catford	F H M S
229	Sidcup Queen Mary's Hospital	C G M S
	Thamesmead	B L N R
233	Eltham	L N V Z H&R1
	Swanley	F M T Y H&R2
269	Bexleyheath	J L N R
	Bromley	H K M S
286	Greenwich	A L N R
	Sidcup Queen Mary's Hospital	G M S
321	24 hour service	Foots Cray
		P T Y
		New Cross Gate
		U Z
492	Bluewater	F H H T Y
B14	Bexleyheath ▲	T H&R3
	Orpington ▲	S U H&R4
R11	Green Street Green	T Y
	Sidcup Queen Mary's Hospital	S U Z

