





Buses from Poverest and Petts Wood Road

Key

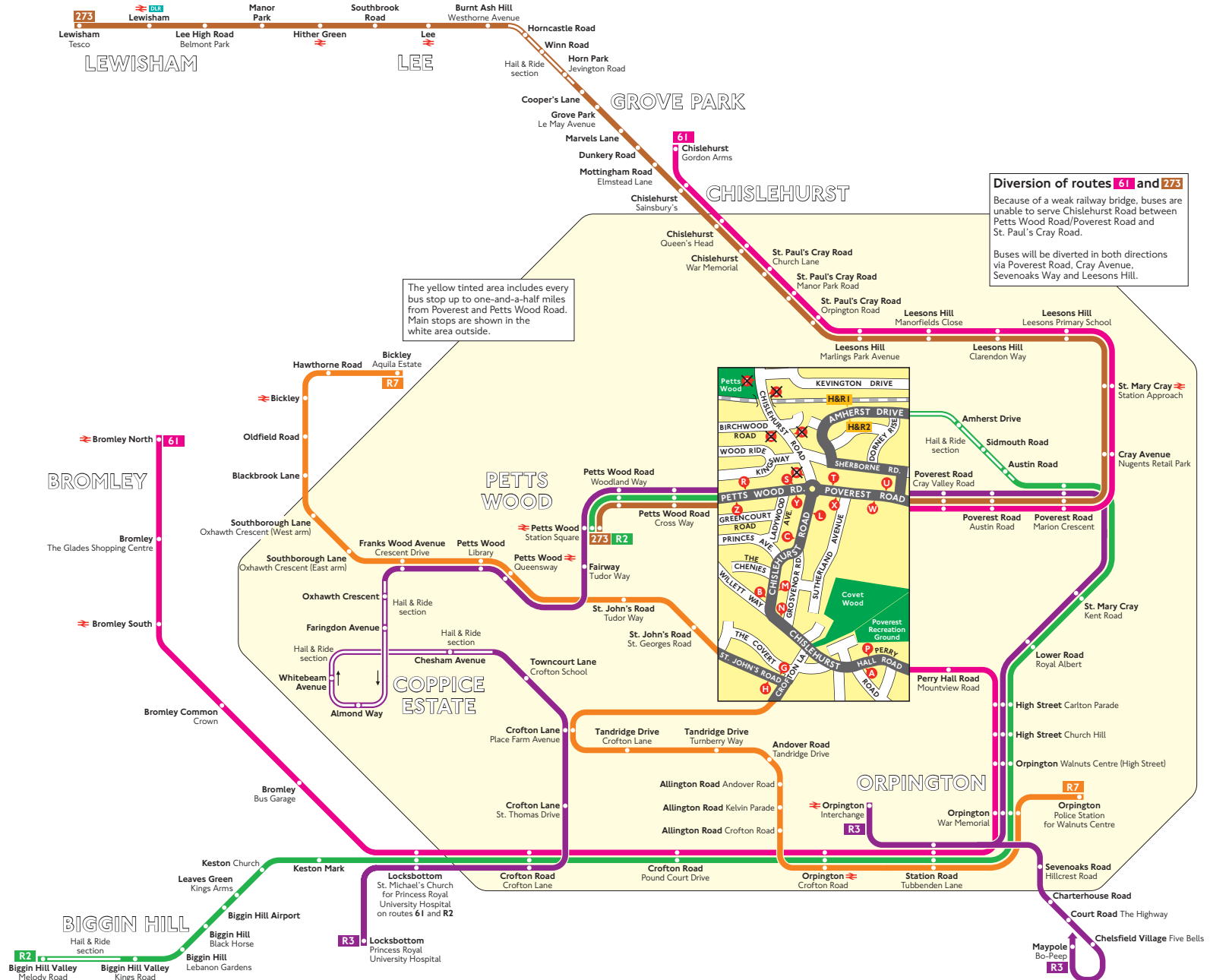
-  Connections with National Rail
-  Connections with Docklands Light Railway
-  Mondays to Saturdays except evenings

 Red discs show the bus stop you need for your chosen bus service. The disc **A** appears on the top of the bus stop in the street (see map of town centre in centre of diagram).

H&R Route R2 operates as hail and ride on the sections of roads marked **H&R** on the map. Buses stop at any safe point along the road. Please indicate clearly to the driver when you wish to board or alight.

Route finder Day buses

Bus route	Towards	Bus stops
61	Bromley North	L M N P W X A B C T U
273	Chislehurst	R S T U
	Petts Wood	W X Y Z
R2	Biggin Hill Valley 	R S T U H&R1
	Petts Wood 	W X Y Z H&R2
R3	Chelsfield	R S T U
	Locksbottom	W X Y Z
R7	Bickley 	H
	Orpington 	G



Diversion of routes 61 and 273
Because of a weak railway bridge, buses are unable to serve Chislehurst Road between Petts Wood Road/Poverest Road and St. Paul's Cray Road.
Buses will be diverted in both directions via Poverest Road, Cray Avenue, Sevenoaks Way and Leasons Hill.

The yellow tinted area includes every bus stop up to one-and-a-half miles from Poverest and Petts Wood Road. Main stops are shown in the white area outside.