







# Buses from Morden South and St. Helier

## Key





-  Connections with Underground
-  Connections with National Rail
-  Connections with Docklands Light Railway
-  Connections with Tramlink
-  Mondays to Saturdays except evenings
-  Mondays to Saturdays only

**A** Red discs show the bus stop you need for your chosen bus service. Lettered discs **A** appear on the top of the bus stop in the street (see map of town centre in centre of diagram).

**Hail & Ride** Route 470 operates as Hail & Ride on the section of roads marked **H&R1** and **H&R2** on the map.  
Buses stop at any safe point along the roads. There are no bus stops at these locations but, please indicate clearly to the driver when you wish to board or alight.

## Route finder

### Day buses including 24-hour routes

Bus route	Towards	Bus stops
<b>80</b>	Belmont	MA MB MC MD
	Hackbridge	ME MF MH MJ MK
<b>93</b> 	North Cheam	MA MB MC MD
	Putney Bridge	ME MF MH MJ MK
<b>154</b>	Morden	MP MJ MK MR RC
	West Croydon	MA MB ML MN RD
<b>470</b>	Colliers Wood 	H&R2
	Epsom 	H&R1
<b>S4</b>	Roundshaw 	MN RD

