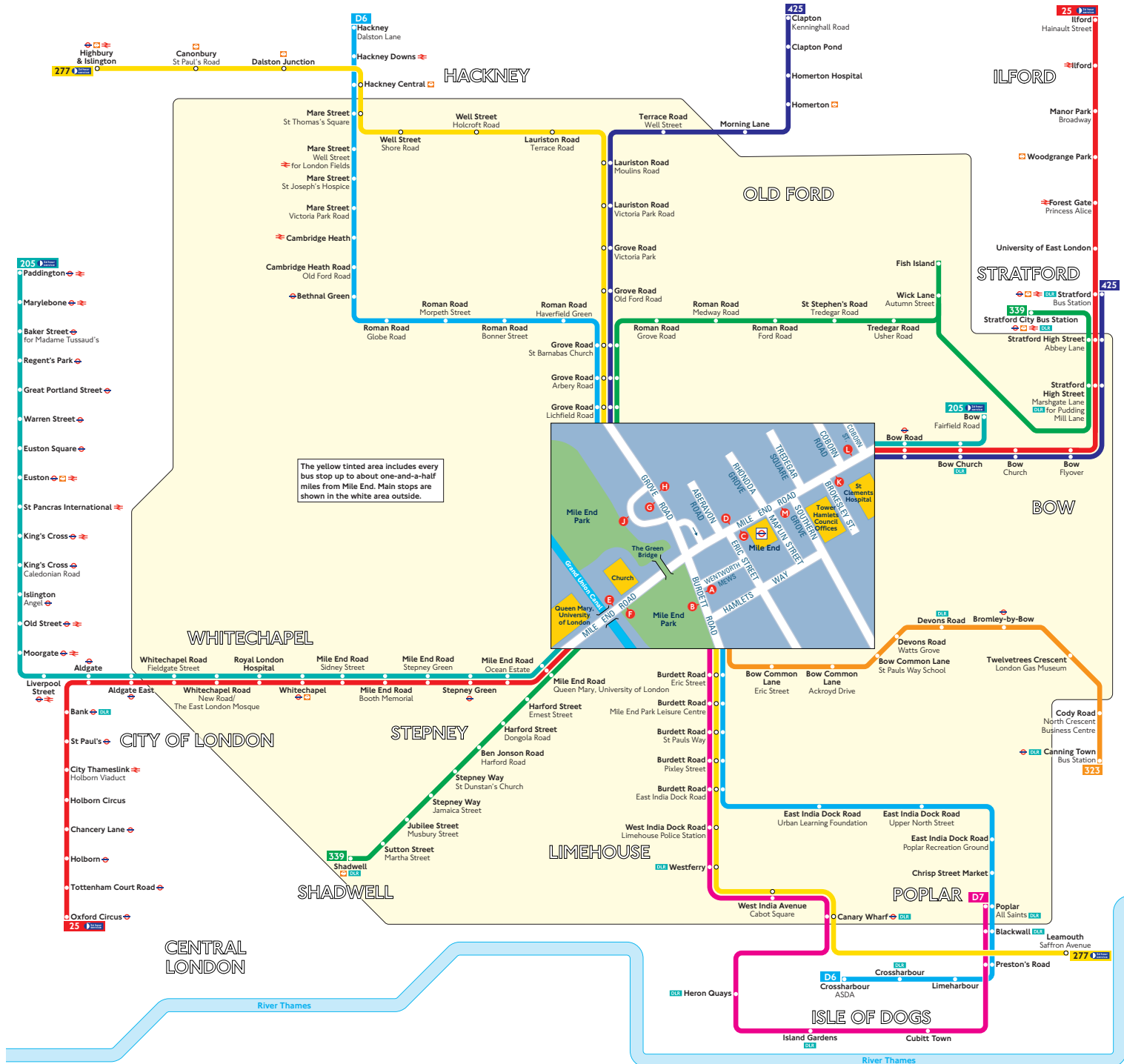






# Buses from Mile End



The yellow tinted area includes every bus stop up to about one-and-a-half miles from Mile End. Main stops are shown in the white area outside.




## Key

-  Connections with London Underground
-  Connections with London Overground
-  Connections with National Rail
-  Connections with Docklands Light Railway

 Red discs show the bus stop you need for your chosen bus service. The disc **A** appears on the top of the bus stop in the street (see map of town centre in centre of diagram).

## Route finder

### Day buses including 24-hour services

Bus route	Towards	Bus stops
<b>25</b> 	Ilford	D E L
	Oxford Circus	C F K
<b>205</b> 	Bow	D E L
	Paddington	C F K
<b>277</b> 	Highbury & Islington	B G
	Leamouth	A H
<b>323</b>	Canning Town	A H
<b>339</b>	Shadwell	F H
	Stratford City Bus Station	E G
<b>425</b>	Clapton	G K M
	Stratford	D H L
<b>D6</b>	Crossharbour	A H
	Hackney	B G
<b>D7</b>	Poplar	A H