







Buses from Lisson Grove



Route finder

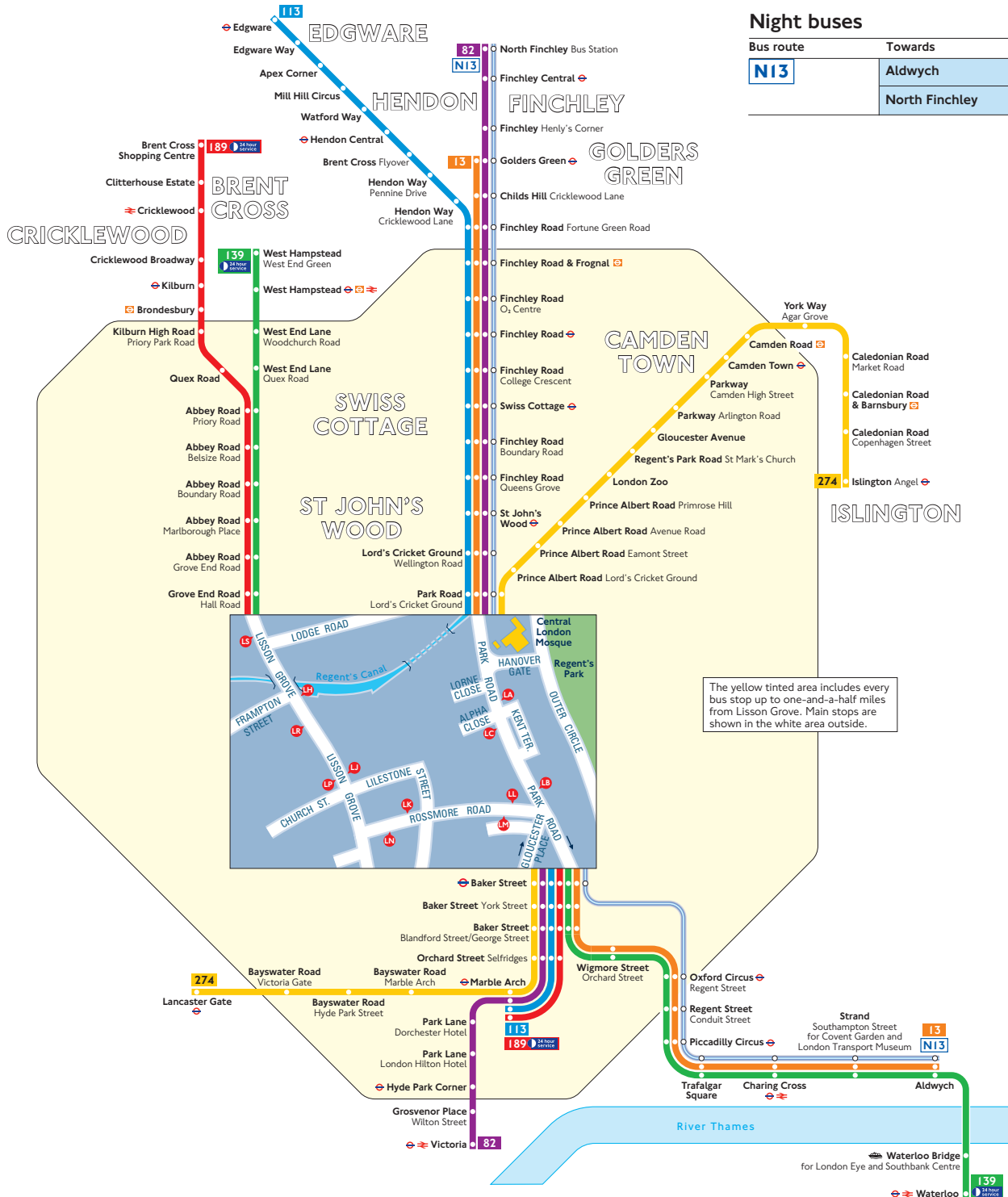
Day buses including 24-hour services

| Bus route | Towards | Bus stops |
|--|----------------|----------------|
| 13 | Aldwych | LA LB |
| | Golders Green | LC |
| 82 | North Finchley | LC |
| | Victoria | LA LB |
| 113 | Edgware | LC |
| | Marble Arch | LA LB |
| 139  | Waterloo | LH LJ LK LL |
| | West Hampstead | LM LN LP LR LS |
| 189  | Brent Cross | LM LN LP LR LS |
| | Marble Arch | LH LJ LK LL |
| 274 | Islington | LC |
| | Lancaster Gate | LA LB |

Key

-  Connections with London Underground
-  Connections with London Overground
-  Connections with National Rail
-  Connections with river boats

 Red discs show the bus stop you need for your chosen bus service. The disc  appears on the top of the bus stop in the street (see map of town centre in centre of diagram).



Night buses

| Bus route | Towards | Bus stops |
|------------|----------------|-----------|
| N13 | Aldwych | LA LB |
| | North Finchley | LC |

The yellow tinted area includes every bus stop up to one-and-a-half miles from Lisson Grove. Main stops are shown in the white area outside.