







# Buses from Ilford West and Little Ilford



## Key

-  Connections with London Underground
-  Connections with London Overground
-  Connections with National Rail
-  Connections with Docklands Light Railway
-  Except evenings

 Red discs show the bus stop you need for your chosen bus service. The disc **A** appears on the top of the bus stop in the street (see map of town centre in centre of diagram).

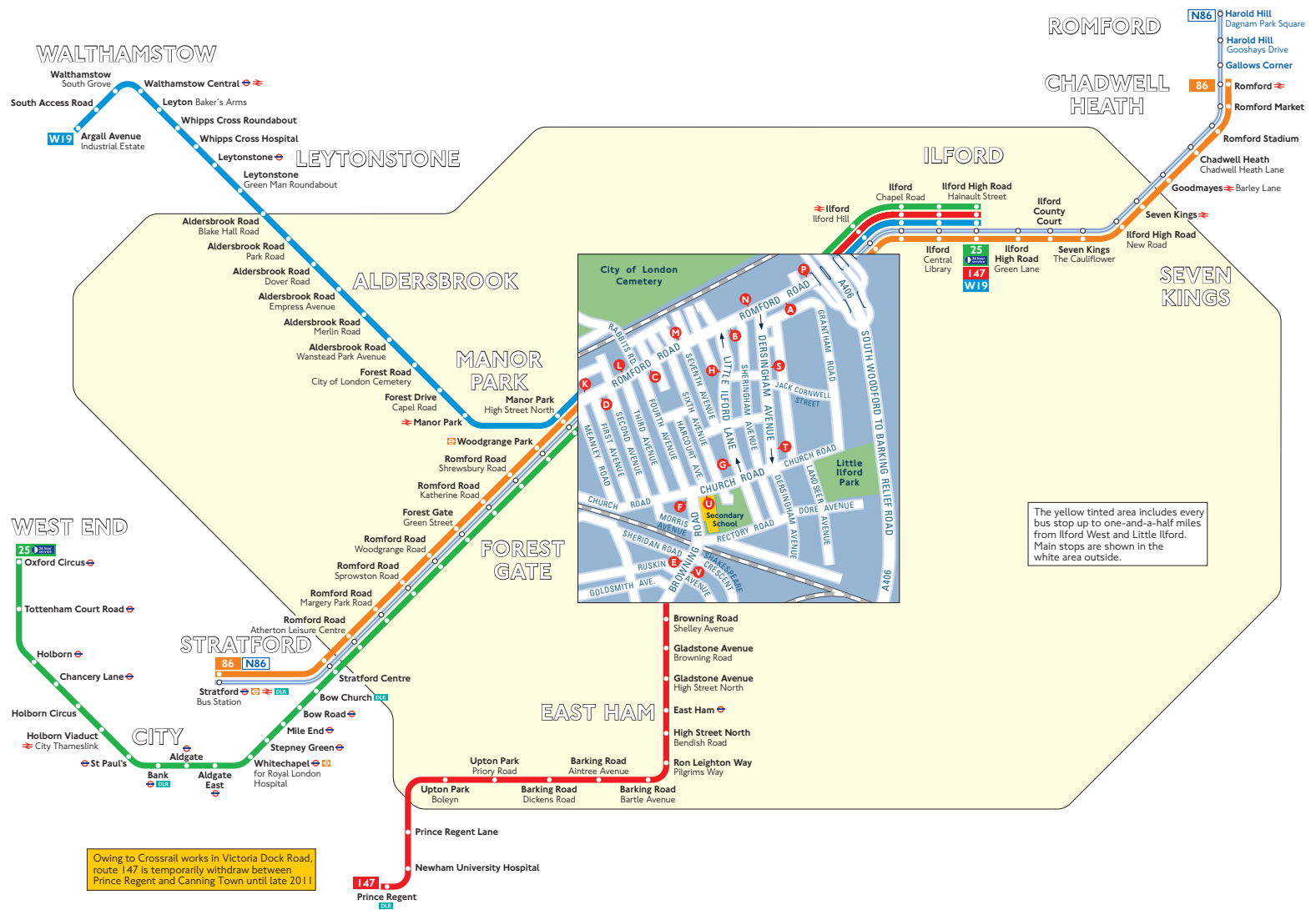
## Route finder

### Day buses including 24-hour services

Bus route	Towards	Bus stops
<b>25</b> 	Ilford	<b>K L M N P</b>
	Oxford Circus	<b>A B C D</b>
<b>86</b>	Romford	<b>K L M N P</b>
	Stratford	<b>A B C D</b>
<b>147</b>	Prince Regent	<b>A S T U V</b>
	Ilford	<b>E F G H N P</b>
<b>W19</b>	Ilford	<b>K L M N P</b>
	Walthamstow Argall Avenue 	<b>A B C D</b>
	Walthamstow South Grove	<b>A B C D</b>

### Night buses

Bus route	Towards	Bus stops
<b>N86</b>	Harold Hill	<b>K L M N P</b>
	Stratford	<b>A B C D</b>



Owing to Crossrail works in Victoria Dock Road, route 147 is temporarily withdrawn between Prince Regent and Canning Town until late 2011.