






Buses from Eltham (Footscray Road)

Key


-  Connections with London Overground
-  Connections with National Rail
-  Connections with Docklands Light Railway
-  Connections with Tramlink

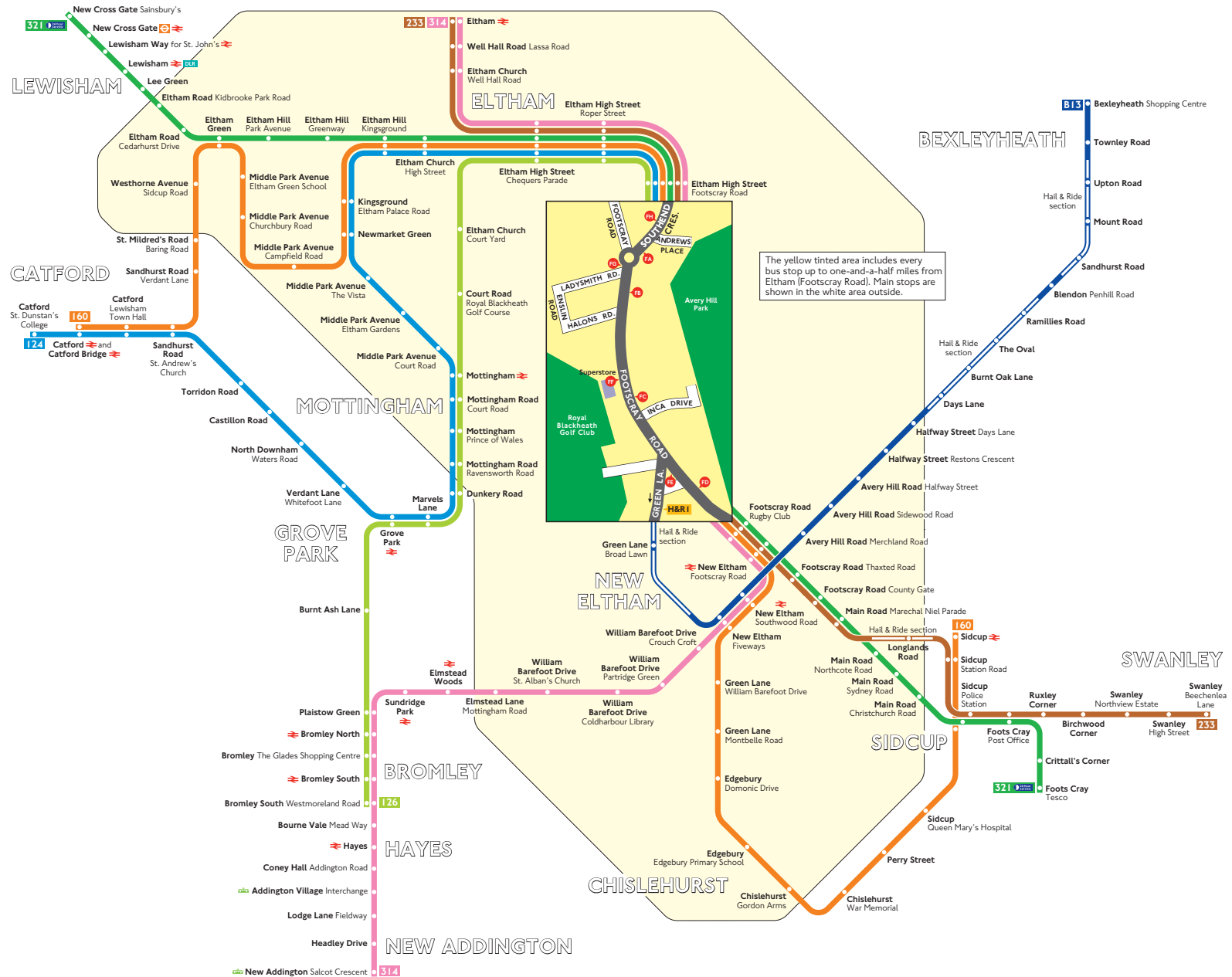
 Red discs show the bus stop you need for your chosen bus service. The disc **A** appears on the top of the bus stop in the street (see map of town centre in centre of diagram).

H&R Route B13 operates as hail and ride on the sections of roads marked **H&R** on the map. Buses stop at any safe point along the road. Please indicate clearly to the driver when you wish to board or alight.

Route finder

Day buses including 24-hour routes

Bus route	Towards	Bus stops
124	Catford	FA FH
126	Bromley South	FA FH
160	Catford	FE FF FG FH
	Sidcup	FA FB FC FD
233	Eltham	FE FF FG FH
	Swanley	FA FB FC FD
314	Eltham	FE FF FG FH
	New Addington	FA FB FC FD
321 	Foots Cray	FA FB FC FD
	New Cross Gate	FE FF FG FH
B13	Bexleyheath	FE H&R



The yellow tinted area includes every bus stop up to one-and-a-half miles from Eltham (Footscray Road). Main stops are shown in the white area outside.