








# Night buses from City of London






## Key

-  Connections with London Underground
-  Connections with London Overground
-  Connections with National Rail
-  Connections with Docklands Light Railway
-  Connections with river boats

 Red discs show the bus stop you need for your chosen bus service. The disc  appears on the top of the bus stop in the street (see map of town centre in centre of diagram).

## Route finder

### Night buses including 24-hour services

Bus route	Towards	Bus stops
<b>23</b> 	Liverpool Street Westbourne Park	C ND U MC
<b>25</b> 	Ilford Tottenham Court Road	D K LR R E MC Z
<b>43</b> 	Friern Barnet London Bridge	A F O B G P
<b>149</b> 	Edmonton Green London Bridge	O T W D S U
<b>242</b> 	Homerton University Hospital Tottenham Court Road	H MC U LR
<b>344</b> 	Appold Street Clapham Junction	N T W S U
<b>N8</b>	Hainault Oxford Circus	D LR R U MC
<b>N11</b>	Ealing Broadway Liverpool Street	U MC C ND
<b>N15</b>	Regent Street Romford	J MA H MD
<b>N21</b>	Bexleyheath Trafalgar Square	G ND P F MC O
<b>N26</b>	Chingford Trafalgar Square	A MD U LR R
<b>N35</b>	Clapham Junction Tottenham Court Road	D S U O T W
<b>N47</b>	St Mary Cray Trafalgar Square	MB P MA O
<b>N76</b>	Northumberland Park Waterloo	A MD B MC
<b>N133</b>	Liverpool Street Mitcham	C F O G U P
<b>N550</b>	Canning Town Trafalgar Square	D LR MD R E MC Z
<b>N551</b>	Gallions Reach Trafalgar Square	D LR MD R E MC Z

