







Buses from Chelsea Bridge and The Lister Hospital

Key

-  Connections with London Underground
-  Connections with London Overground
-  Connections with National Rail
-  Connections with Tramlink
-  Connections with river boats

 Red discs show the bus stop you need for your chosen bus service. The disc **A** appears on the top of the bus stop in the street (see map of town centre in centre of diagram).

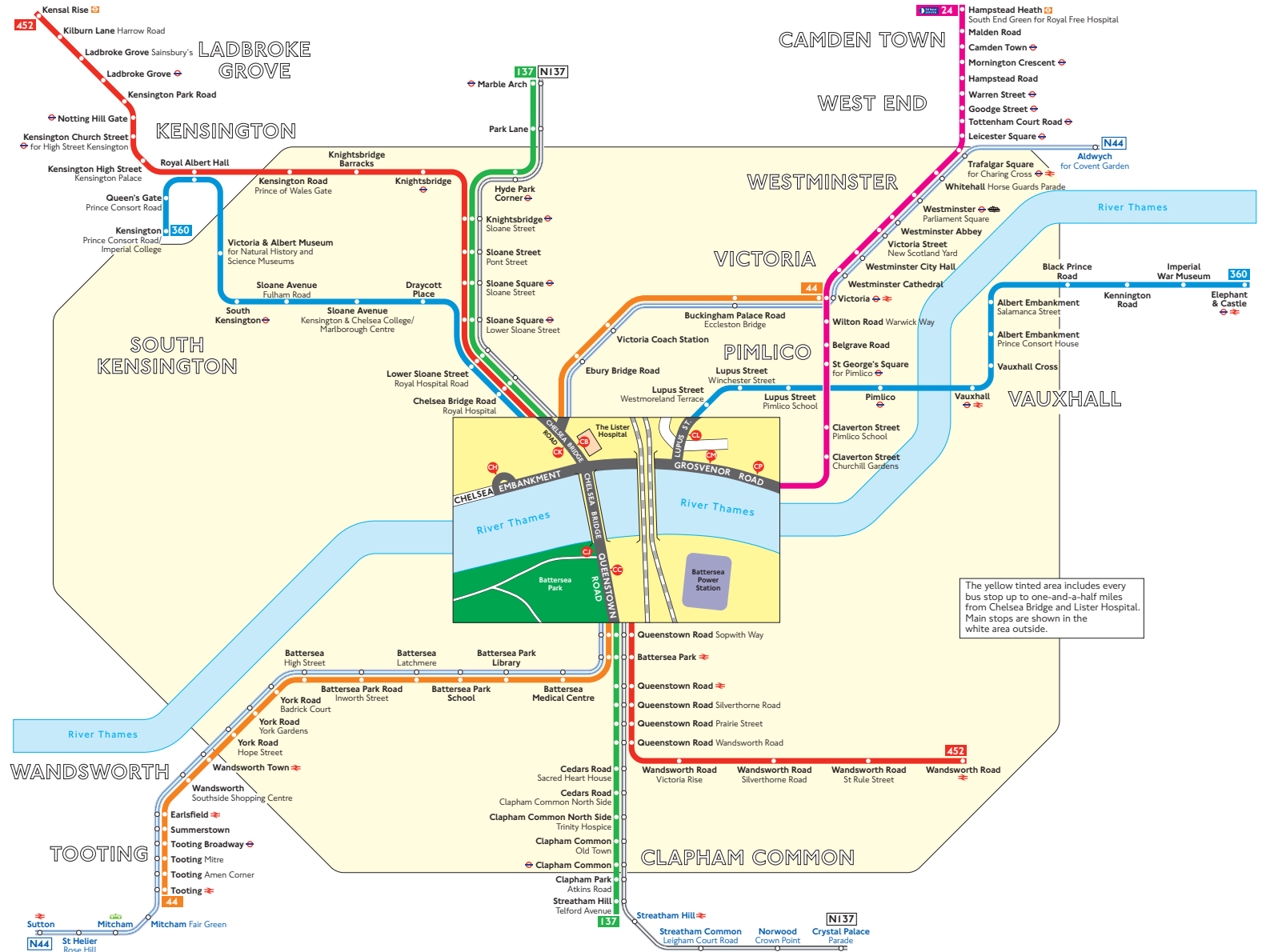
Route finder

Day buses including 24-hour services

Bus route	Towards	Bus stops
24 	Hampstead Heath	CH CP
44	Tooting	CB CC
	Victoria	CJ CK
137	Marble Arch	CJ CK
	Streatham Hill	CB CC
360	Elephant & Castle	CB
	Kensington	CH CK CL
452	Kensal Rise	CJ CK
	Wandsworth Road	CB CC

Night buses

Bus route	Towards	Bus stops
N44	Aldwych	CJ CK
	Tooting	CB CC
N137	Crystal Palace	CB CC
	Marble Arch	CJ CK



The yellow tinted area includes every bus stop up to one-and-a-half miles from Chelsea Bridge and Lister Hospital. Main stops are shown in the white area outside.