







Buses from Cheam

Key

-  Connections with Underground
-  Connections with National Rail
-  Connections with Tramlink
-  Mondays to Saturdays except evenings
-  Limited stop service

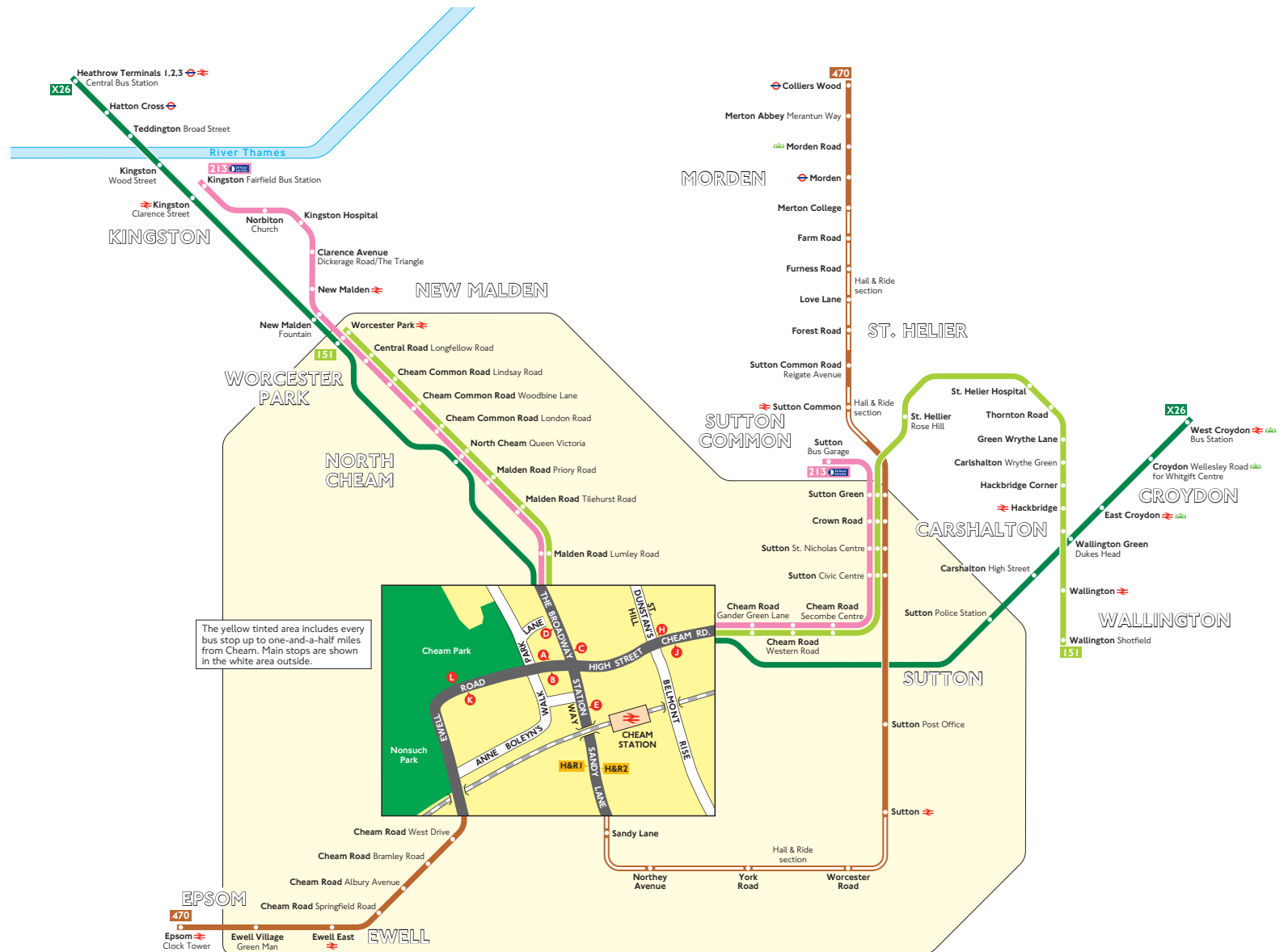
 Red discs show the bus stop you need for your chosen bus service. The disc **A** appears on the top of the bus stop in the street (see map of town centre in centre of diagram).

H&R Route 470 operates as hail and ride on the sections of roads marked **H&R1** and **H&R2** on the map. Buses stop at any safe point along the road. There are no bus stops at these locations, but please indicate clearly to the driver when you wish to board or alight.

Route finder

Day buses including 24-hour services

| Bus route | Towards | Bus stops |
|--|-----------------------------------|-----------------------|
| 151 | Wallington | C H |
| | Worcester Park | D J |
| 213  | Kingston | D J |
| | Sutton | C H |
| 470 | Colliers Wood + | A E L H&R2 |
| | Epsom + | B K H&R1 |
| X26 | Heathrow Terminals 1,2,3 ◆ | D |
| | West Croydon ◆ | C |



The yellow tinted area includes every bus stop up to one-and-a-half miles from Cheam. Main stops are shown in the white area outside.