






Buses from Becontree

Key

-  Connections with London Underground
-  Connections with London Overground
-  Connections with National Rail
-  Connections with Docklands Light Railway

 Red discs show the bus stop you need for your chosen bus service. The disc **A** appears on the top of the bus stop in the street (see map of town centre in centre of diagram).

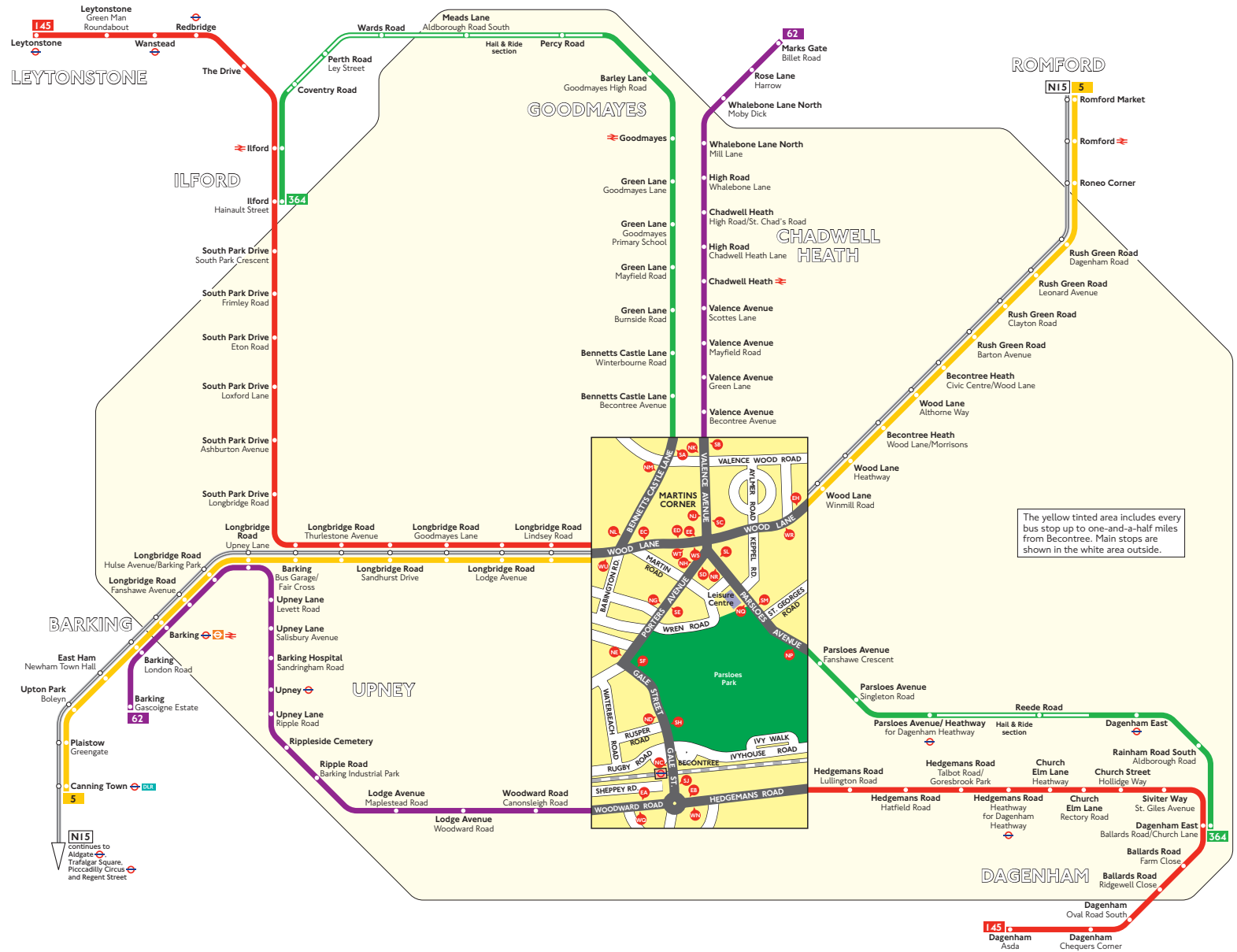
Route finder

Day buses

Bus route	Towards	Bus stops
5	Canning Town	WR WS WU
	Romford	EC EE EH
62	Barking	SB SC SD SE SF SH SJ WO
	Marks Gate	EA EC ED EE EF EG EH EJ EK
145	Dagenham	EB EC ED EE EF EG EH EJ EK
	Leytonstone	NC ND NE NG NH WN WT WU
364	Dagenham East	EC ED EA EL EM
	Ilford	NL NM NP ND NR NT

Night buses

Bus route	Towards	Bus stops
N15	Regent Street	WR WS WU
	Romford	EC EE EH



The yellow tinted area includes every bus stop up to one-and-a-half miles from Becontree. Main stops are shown in the white area outside.