













Day buses from Baker Street and Marylebone






Key

-  Connections with London Underground
-  Connections with London Overground
-  Connections with National Rail
-  Connections with Dockland Light Railway
-  Connections with river boats
-  Mondays to Saturdays except evenings
-  Except evenings
-  Mondays to Fridays one afternoon journey

 Red discs show the bus stop you need for your chosen bus service. The disc  appears on the top of the bus stop in the street (see map of town centre in centre of diagram).
 Blue disc  indicates a coach stop.

Route finder

Day buses including 24-hour services

Bus route	Towards	Bus stops
2	Norwood	F H L
13	Aldwych	B G J
	Golders Green	K O R U
18	Euston	D N W
	Sudbury	E P Z
27 	Chalk Farm	D N W
	Turnham Green	E P Z
30	Hackney Wick	D K R W
	Marble Arch	E F H
74	Putney	A F H
82	North Finchley	K O R U
	Victoria	A F H
113	Edgware	K O R U
	Marble Arch	A F H
139 	Waterloo	B G J
	West Hampstead	K O R T
189 	Brent Cross	K O R T
	Marble Arch	B G J
205 	Bow Church	D L W
	Paddington	E U Z
274	Islington	K O R T
	Lancaster Gate	A F H
453 	Deptford	D H W

