













Answer sheet

Understanding how to use a bus map will help you to make your journey more easily. Look at the map carefully and answer the following.

Label what each of these symbols mean on a Bus Map

	Connection with DLR		Night Buses		Connection with the Tube		Connection with National Rail		Connection with the Tram		Red names indicate places of interest		Mon – Fri 1008 – 1528 only		Daytime routes in black		Mon – Fri Morning peak hours		Mon – Fri Afternoon peak hours		Connection with Boat services		Route 4 only runs Mon – Sat 1/10/05
---	---------------------	---	-------------	---	--------------------------	---	-------------------------------	---	--------------------------	---	---------------------------------------	---	----------------------------	---	-------------------------	---	------------------------------	---	--------------------------------	---	-------------------------------	---	-------------------------------------

During the day which two bus services could you take to Charing Cross Station? 139 and 176

Which bus stops do these buses leave from at Waterloo? J and P

On what road is bus stop P located? On Waterloo Bridge

Use the destination finder and the map to make a list of all the stops that have an interchange station with the underground?

Camden Town, Canada Water, Cannon Street, Chalk Farm, Chancery Lane, Charing Cross, Tottenham Court Road, Holborn, Oxford Circus, Bond Street, and Waterloo.

Which of the bus services listed run at night? N343, N381, N171 and N1

What does a yellow panel mean at bus stops? It indicates that you need to buy your tickets before you board

How many different buses stop at Aldwych? 14












Name

Date

Understanding how to use a bus map will help you to make your journey more easily. Look at the map carefully and answer the following.

Label what each of these symbols mean on a Bus Map


					Cutty Sark		211			
---	---	---	---	---	-------------------	---	------------	---	---	---

During the day which two bus services could you take to Charing Cross Station?
Which bus stops do these buses leave from at Waterloo?
On what road is bus stop P located?
Use the destination finder and the map to make a list of all the stops that have an interchange station with the underground?
Which of the bus services listed run at night?
What does a yellow panel mean at bus stops?
How many different buses stop at Aldwych?



Name

Date



Transport for London

24 hour travel information

i 020 7222 1234

Textphone

020 7918 3015


Website


tfl.gov.uk

Destination finder

Destination	Bus service	Bus stops
Cambridge Circus	176	J P
Cambridge Heath	26	P CA
Camden Town	168	K P
Canada Water	1, 188, N1	E N
	381, N381	M V
Cannon Street Station	521 Mon-Fri not eves	H P
Catford Bus Garage	171	D N
Catford Lewisham Town Hall	171, N171	D N
Catford and Catford Bridge Stations	171, N171	D N
Chalk Farm	168	K P
Chancery Lane Station	341	F P
Charing Cross Station	521 Mon-Fri not eves 139, 176 N343 N381	H P J P L P L W

Buy tickets before boarding on all routes in central London. All stops affected are clearly marked with a yellow panel.

Red discs show the bus stop you need for your chosen bus service. The disc  appears on the top of the bus stop in the street (see map of town centre in centre of diagram).



Key

- Daytime routes in black
- Night Buses in blue
- Red names indicate place of interest
- Connections with Underground
- Connections with National Rail
- Connections with Docklands Light Railway
- 211 Connections with Tramlink
- NI Connections with Boat services
- Curly Red names indicate peak hours of interest
- SAK Mon-Fri morning peak hours
- SAK Mon-Fri afternoon peak hours
- Mon-Fri 1008-1528 only
- Route 4 only runs Mondays to Saturdays until 1 October 2005

