



GT46/37/113

**ROAD TRAFFIC REGULATION ACT 1984 - SECTIONS 64 AND 65
AUTHORISATION OF TRAFFIC SIGNS AND SPECIAL DIRECTIONS**

The Secretary of State for Transport, in exercise of her powers under Sections 64 and 65 of the Road Traffic Regulation Act 1984, and of all other powers enabling her in that behalf, for the purpose of assisting in the free flow of vehicular traffic at the junction of Streatham High Road, Stanthorpe Road, and Gleneagle Road, for which Transport for London is the traffic authority, hereby:-

1. authorises the placing at or within the vicinity of the site shown on the attached plan numbered GT46/37/113(Pt5)-5 of a traffic sign consisting of a road marking A (hereinafter referred to as "the authorised marking") conforming as to size, colour and character with that shown in diagram 1043 in Schedule 6 to the Traffic Signs Regulations 2002 (Part I of SI 2002/3113, "the 2002 Regulations"), save that the overall shape of the authorised marking shall be as shown on the said plan; and
2. directs, without prejudice to any statutory provision to the like effect, that it is a condition of this authorisation that the placing of the authorised marking at or near the said site shall continue to have effect only until such day as may be appointed by one month's notice given by the Secretary of State in writing to the traffic authority for the removal or alteration of the authorised marking and on that day the said authorisation shall, without prejudice to the giving of any further authorisation or direction, cease to have effect.




GT46/37/113


The provisions of Regulations 12 and 31 of the 2002 Regulations shall apply to the authorised marking in the same manner as they apply to the marking shown in the said diagram 1043.

Dated 30 September 2008

Signed by authority of the Secretary of State



.....
A Grade 7 Official of the Department for Transport



This map is reproduced from Ordnance Survey material with the permission of the Controller of Her Majesty's Stationery Office.
 Crown copyright.
 Unauthorised reproduction infringes Crown copyright and may lead to prosecution or civil action.
 (S.A.) 100033379(2005)

KEY

-  EXISTING DOUBLE RED LINES
-  EXISTING YELLOW BOX JUNCTION
-  PROPOSED YELLOW BOX JUNCTION

**Transport for London
 London Streets**

**Street Management
 Services**
 Windsor House
 42-50 Victoria Street
 LONDON SW1H 0TL
 Telephone 020 7343 5000

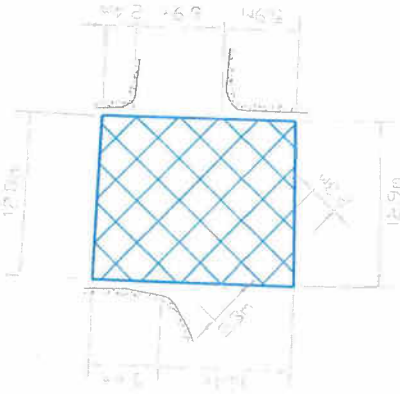
TFL	NOTES	Revisions	Date	Rev.	Init.
	designed				
	drawn / traced	RP	JUN'08		
	checked	HKA	JUL'08		
	approved	PC	JUL'08		
scale as shown			Original Sheet Size		
			A3		

PROJECT
 STREATHAM HIGH ROAD,
 STANTHORPE ROAD AND
 GLENEAGLE ROAD

**REVISION OF YELLOW BOX
 JUNCTIONS**

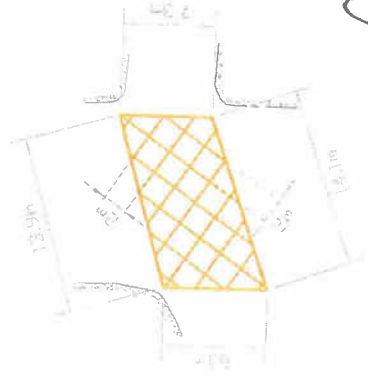
Drawing Status:
 TFL DWG No. **LAMB_673_02** rev.

Existing Road Markings



YBJ Boundary line thickness: 200mm
 YBJ Hatch line thickness: 150mm

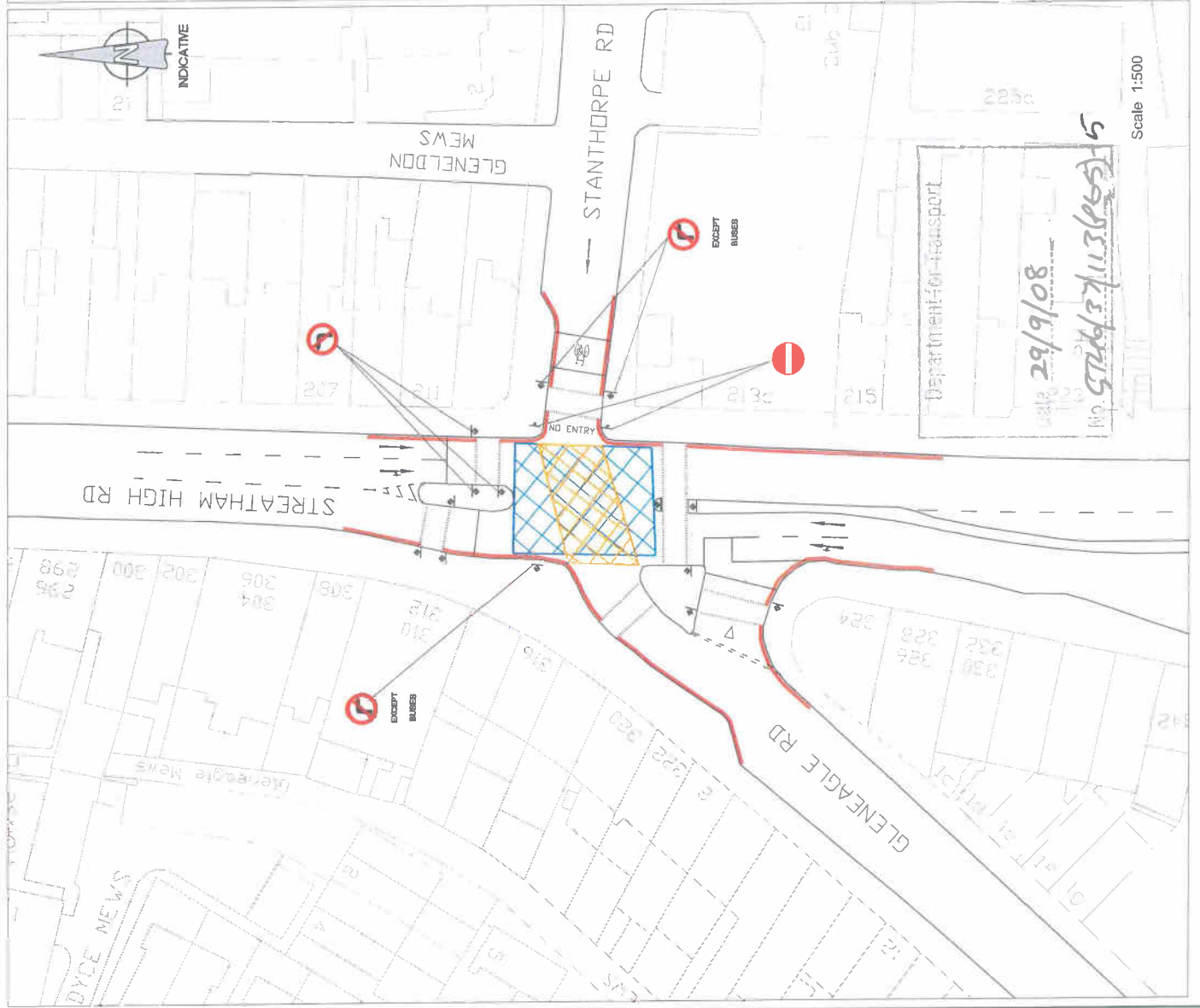
Revised Road Markings



YBJ Boundary line thickness: 200mm
 YBJ Hatch line thickness: 150mm

A

Scale 1:400



Scale 1:500

Department for Transport
 29/9/08
 57/11/3/655-5