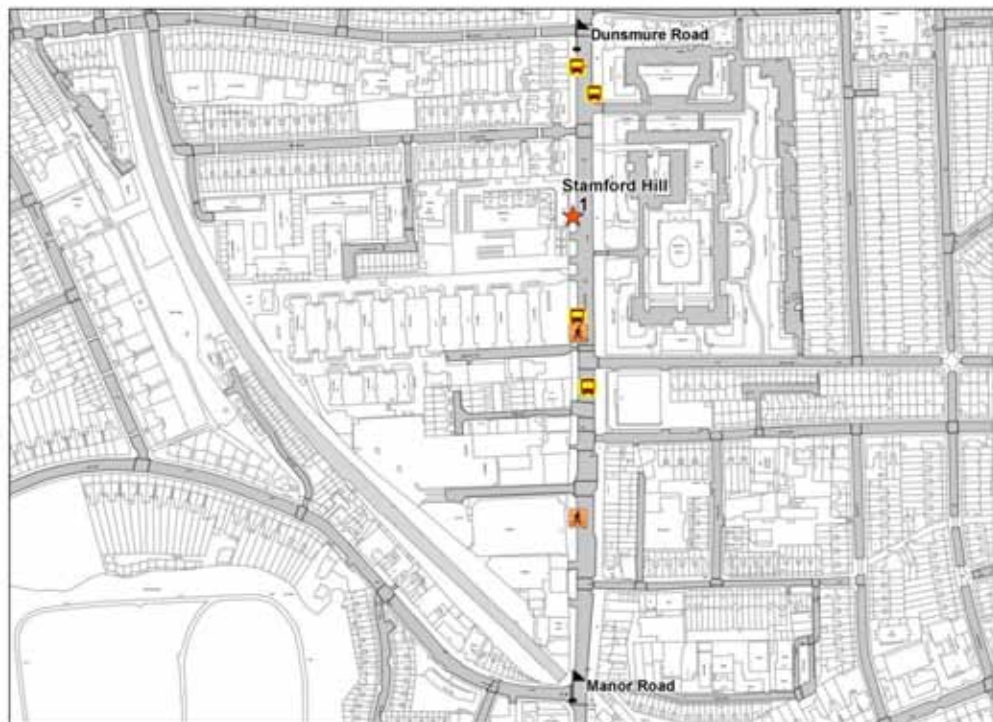


### Site 1 - Stamford Hill, Manor Road to Dunsmure Road

<b>Site Number</b>	1
<b>Road Number</b>	A10
<b>Road Name</b>	Stamford Hill
<b>Pair Title</b>	Pair A
<b>Site Category</b>	Main
<b>Paired Control Site</b>	35
<b>Video Area</b>	Manor Road - Dunsmure Road
<b>STATS19 Area</b>	Manor Road - Dunsmure Road
<b>One Way</b>	No
<b>Speed Limit (mph)</b>	30
<b>TLRN Bus Lane No</b>	1018
<b>Length of Bus Lane (metres)</b>	304
<b>Bus Lane</b>	Yes
<b>Bus Lane Hours (1)</b>	07:00-19:00
<b>Bus Lane Hours (2)</b>	-
<b>Bus Stop Between TP</b>	No
<b>Bus Stops in direction of travel</b>	3
<b>No of Ped Crossings</b>	2
<b>Traffic Lanes (Min to Max)</b>	2 to 2
<b>Missing Video Data</b>	
<b>Comments</b>	

#### Site Map

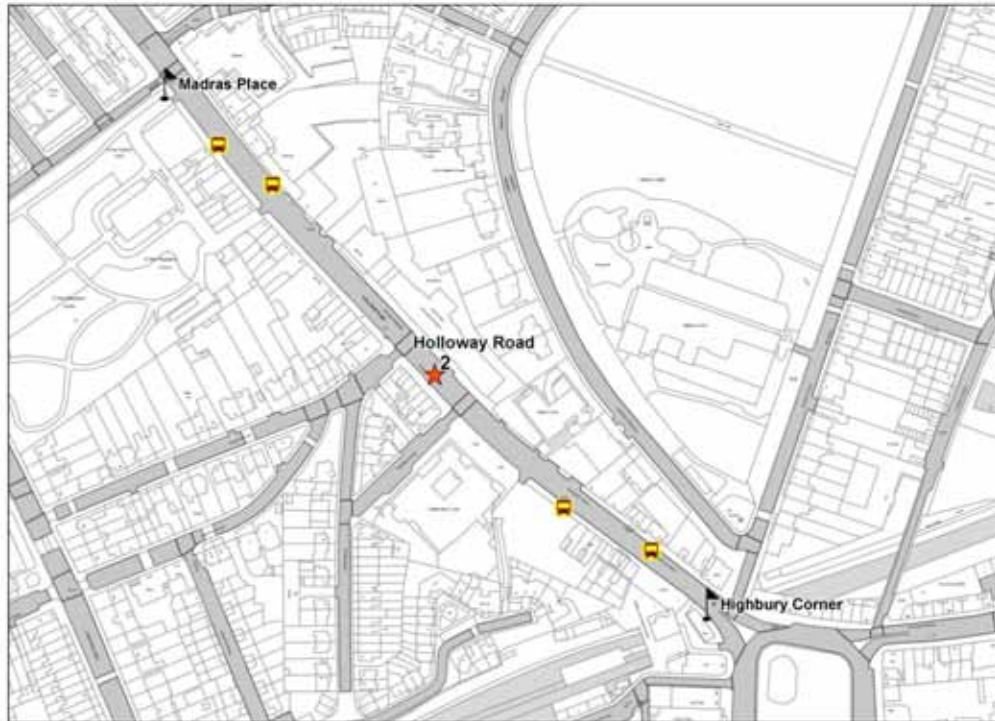


© Crown copyright. All rights reserved' (GLA) (100032379) (2010).

## Site 2 - Holloway Road, Madras Place to Highbury Corner

<b>Site Number</b>	2
<b>Road Number</b>	A1
<b>Road Name</b>	Holloway Road
<b>Pair Title</b>	Pair B
<b>Site Category</b>	Main
<b>Paired Control Site</b>	36
<b>Video Area</b>	Hornsey Road - Highbury Corner
<b>STATS19 Area</b>	Madras Place - Highbury Corner
<b>One Way</b>	No
<b>Speed Limit (mph)</b>	30
<b>TLRN Bus Lane No</b>	118
<b>Length of Bus Lane (metres)</b>	845
<b>Bus Lane</b>	07:00-19:00
<b>Bus Lane Hours (1)</b>	-
<b>Bus Lane Hours (2)</b>	-
<b>Bus Stop Between TP</b>	No
<b>Bus Stops in direction of travel</b>	2
<b>No of Ped Crossings</b>	0
<b>Traffic Lanes (Min to Max)</b>	2 to 2
<b>Missing Video Data</b>	
<b>Comments</b>	

### Site Map



© Crown copyright. All rights reserved' (GLA) (100032379) (2010).

### Site 3 – Nine Elms Lane, Ponton Road to Kirting Street

<b>Site Number</b>	3
<b>Road Number</b>	A3205
<b>Road Name</b>	Nine Elms Lane
<b>Pair Title</b>	Pair C
<b>Site Category</b>	Main
<b>Paired Control Site</b>	37
<b>Video Area</b>	Ponton Road - Cringle Street
<b>STATS19 Area</b>	Ponton Road - Kirting Street
<b>One Way</b>	No
<b>Speed Limit (mph)</b>	30
<b>TLRN Bus Lane No</b>	1370
<b>Length of Bus Lane (metres)</b>	224
<b>Bus Lane</b>	Yes
<b>Bus Lane Hours (1)</b>	07:00-19:00
<b>Bus Lane Hours (2)</b>	-
<b>Bus Stop Between TP</b>	No
<b>Bus Stops in direction of travel</b>	1
<b>No of Ped Crossings</b>	1
<b>Traffic Lanes (Min to Max)</b>	2 to 2
<b>Missing Video Data</b>	
<b>Comments</b>	

#### Site Map

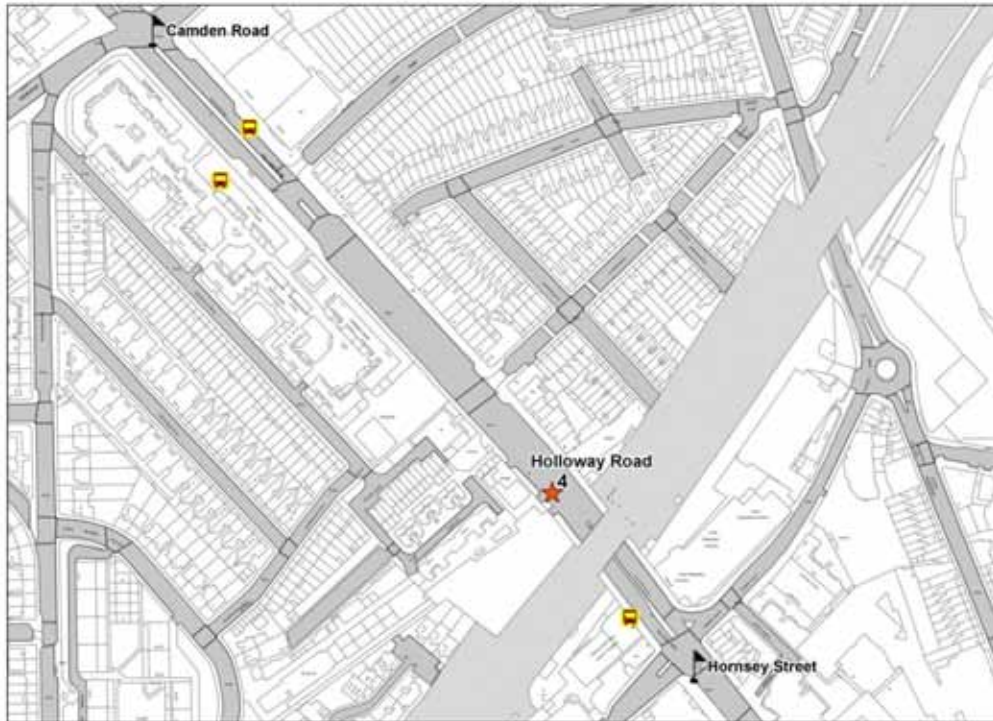


© Crown copyright. All rights reserved' (GLA) (100032379) (2010).

### Site 4 - Holloway Road, Hornsey Street to Camden Road

<b>Site Number</b>	4
<b>Road Number</b>	A1
<b>Road Name</b>	Holloway Road
<b>Pair Title</b>	Pair D
<b>Site Category</b>	Main
<b>Paired Control Site</b>	38
<b>Video Area</b>	Hornsey Street - Camden Road
<b>STATS19 Area</b>	Hornsey Street - Camden Road
<b>One Way</b>	No
<b>Speed Limit (mph)</b>	30
<b>TLRN Bus Lane No</b>	909
<b>Length of Bus Lane (metres)</b>	308
<b>Bus Lane</b>	Yes
<b>Bus Lane Hours (1)</b>	07:00-19:00
<b>Bus Lane Hours (2)</b>	-
<b>Bus Stop Between TP</b>	No
<b>Bus Stops in direction of travel</b>	2
<b>No of Ped Crossings</b>	0
<b>Traffic Lanes (Min to Max)</b>	2 to 2
<b>Missing Video Data</b>	
<b>Comments</b>	

#### Site Map



© Crown copyright. All rights reserved' (GLA) (100032379) (2010).

### Site 5 – Fagg’s Road, The Causeway to Central Way

<b>Site Number</b>	5
<b>Road Number</b>	A312
<b>Road Name</b>	Fagg’s Road
<b>Pair Title</b>	Pair E
<b>Site Category</b>	Main
<b>Paired Control Site</b>	39
<b>Video Area</b>	The Causeway - Central Way
<b>STATS19 Area</b>	The Causeway - Central Way
<b>One Way</b>	No
<b>Speed Limit (mph)</b>	30
<b>TLRN Bus Lane No</b>	632
<b>Length of Bus Lane (metres)</b>	372
<b>Bus Lane</b>	Yes
<b>Bus Lane Hours (1)</b>	00:00-23:59
<b>Bus Lane Hours (2)</b>	-
<b>Bus Stop Between TP</b>	No
<b>Bus Stops in direction of travel</b>	0
<b>No of Ped Crossings</b>	0
<b>Traffic Lanes (Min to Max)</b>	2 to 3
<b>Missing Video Data</b>	
<b>Comments</b>	

#### Site Map



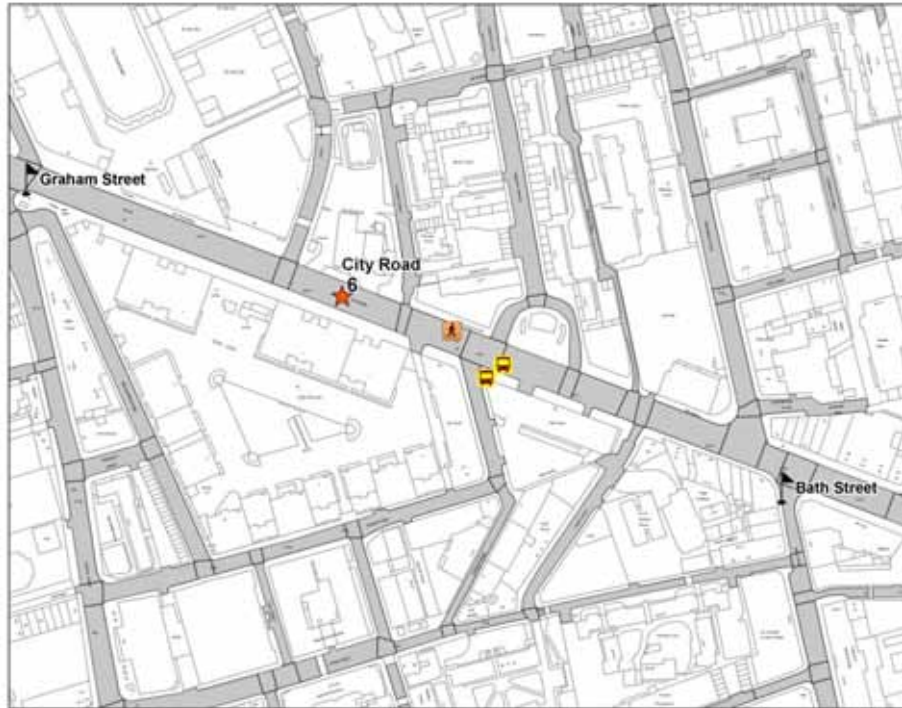
© Crown copyright. All rights reserved' (GLA) (100032379) (2010).



### Site 6 – City Road, Bath Street to Graham Street

<b>Site Number</b>	6
<b>Road Number</b>	A501
<b>Road Name</b>	City Road
<b>Pair Title</b>	Pair F
<b>Site Category</b>	Main
<b>Paired Control Site</b>	40
<b>Video Area</b>	Mora Street - Graham Street
<b>STATS19 Area</b>	Bath Street - Graham Street
<b>One Way</b>	No
<b>Speed Limit (mph)</b>	30
<b>TLRN Bus Lane No</b>	24
<b>Length of Bus Lane (metres)</b>	234
<b>Bus Lane</b>	Yes
<b>Bus Lane Hours (1)</b>	07:00-19:00
<b>Bus Lane Hours (2)</b>	-
<b>Bus Stop Between TP</b>	No
<b>Bus Stops in direction of travel</b>	1
<b>No of Ped Crossings</b>	1
<b>Traffic Lanes (Min to Max)</b>	2 to 2
<b>Missing Video Data</b>	
<b>Comments</b>	

#### Site Map

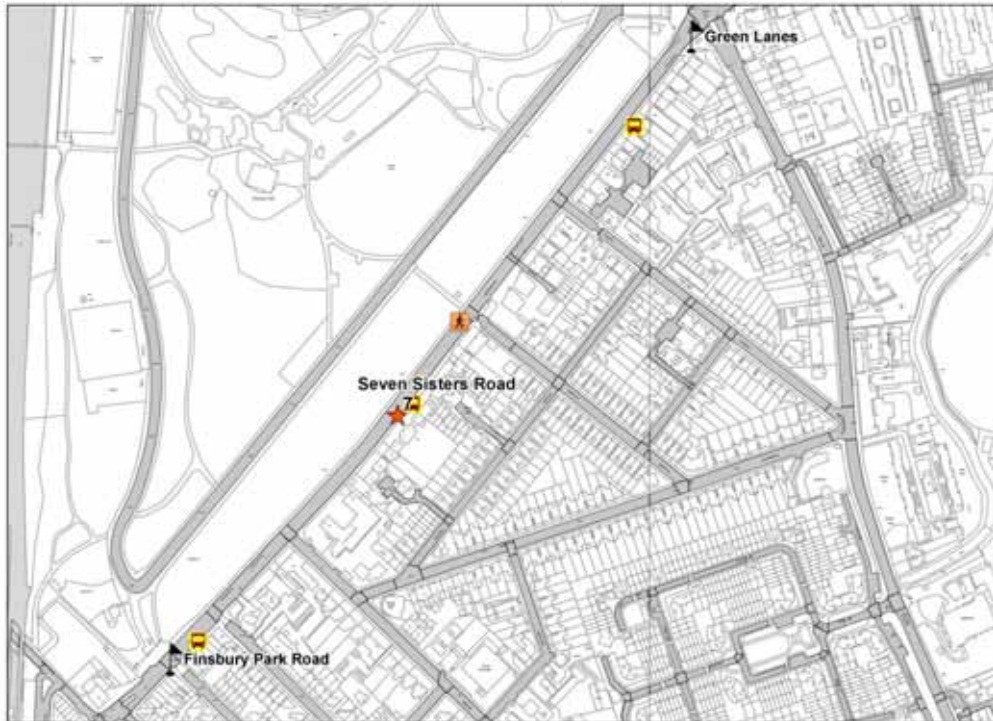


© Crown copyright. All rights reserved' (GLA) (100032379) (2010).

### Site 7 – Seven Sisters Road, Green Lanes to Finsbury Park Road

<b>Site Number</b>	7
<b>Road Number</b>	A503
<b>Road Name</b>	Seven Sisters Road
<b>Pair Title</b>	Pair G
<b>Site Category</b>	Main
<b>Paired Control Site</b>	41
<b>Video Area</b>	Green Lanes - Wilberforce Road
<b>STATS19 Area</b>	Green Lanes - Finsbury Park Road
<b>One Way</b>	No
<b>Speed Limit (mph)</b>	30
<b>TLRN Bus Lane No</b>	207
<b>Length of Bus Lane (metres)</b>	642
<b>Bus Lane</b>	Yes
<b>Bus Lane Hours (1)</b>	07:00-19:00
<b>Bus Lane Hours (2)</b>	-
<b>Bus Stop Between TP</b>	No
<b>Bus Stops in direction of travel</b>	3
<b>No of Ped Crossings</b>	1
<b>Traffic Lanes (Min to Max)</b>	2 to 2
<b>Missing Video Data</b>	
<b>Comments</b>	

#### Site Map



© Crown copyright. All rights reserved' (GLA) (100032379) (2010).

### Site 8 – Clapham Road, Caldwell Street to Stockwell Park Road

<b>Site Number</b>	8
<b>Road Number</b>	A3
<b>Road Name</b>	Clapham Road
<b>Pair Title</b>	Pair H
<b>Site Category</b>	Main
<b>Paired Control Site</b>	42
<b>Video Area</b>	Caldwell Street - Stockwell Park Road
<b>STATS19 Area</b>	Caldwell Street - Stockwell Park Road
<b>One Way</b>	No
<b>Speed Limit (mph)</b>	30
<b>TLRN Bus Lane No</b>	969
<b>Length of Bus Lane (metres)</b>	199
<b>Bus Lane</b>	Yes
<b>Bus Lane Hours (1)</b>	07:00-10:00
<b>Bus Lane Hours (2)</b>	16:00-19:00
<b>Bus Stop Between TP</b>	No
<b>Bus Stops in direction of travel</b>	1
<b>No of Ped Crossings</b>	0
<b>Traffic Lanes (Min to Max)</b>	2 to 2
<b>Missing Video Data</b>	
<b>Comments</b>	

#### Site Map



© Crown copyright. All rights reserved' (GLA) (100032379) (2010).



### Site 9 – High Road, Seven Sisters Road to St Ann’s Road

<b>Site Number</b>	9
<b>Road Number</b>	A10
<b>Road Name</b>	High Road
<b>Pair Title</b>	Pair I
<b>Site Category</b>	Main
<b>Paired Control Site</b>	43
<b>Video Area</b>	Seven Sisters Road - St Ann’s Road
<b>STATS19 Area</b>	Seven Sisters Road - St Ann’s Road
<b>One Way</b>	No
<b>Speed Limit (mph)</b>	30
<b>TLRN Bus Lane No</b>	1023
<b>Length of Bus Lane (metres)</b>	567
<b>Bus Lane</b>	Yes
<b>Bus Lane Hours (1)</b>	07:00-19:00
<b>Bus Lane Hours (2)</b>	-
<b>Bus Stop Between TP</b>	No
<b>Bus Stops in direction of travel</b>	3
<b>No of Ped Crossings</b>	2
<b>Traffic Lanes (Min to Max)</b>	2 to 2
<b>Missing Video Data</b>	
<b>Comments</b>	

#### Site Map

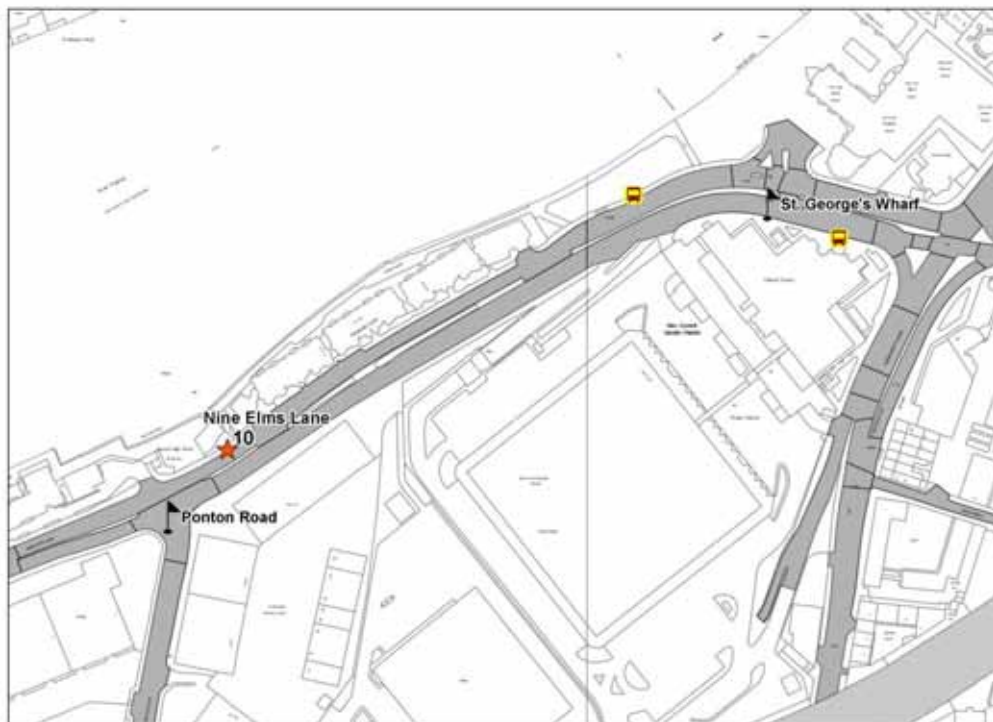


© Crown copyright. All rights reserved' (GLA) (100032379) (2010).

### Site 10 – Nine Elms Lane, Ponton Road to St. George’s Wharf

<b>Site Number</b>	10
<b>Road Number</b>	A3205
<b>Road Name</b>	Nine Elms Lane
<b>Pair Title</b>	Pair J
<b>Site Category</b>	Main
<b>Paired Control Site</b>	44
<b>Video Area</b>	Ponton Road - Wandsworth Road
<b>STATS19 Area</b>	Ponton Road - St. George’s Wharf
<b>One Way</b>	No
<b>Speed Limit (mph)</b>	30
<b>TLRN Bus Lane No</b>	646
<b>Length of Bus Lane (metres)</b>	153
<b>Bus Lane</b>	Yes
<b>Bus Lane Hours (1)</b>	07:00-19:00
<b>Bus Lane Hours (2)</b>	-
<b>Bus Stop Between TP</b>	No
<b>Bus Stops in direction of travel</b>	1
<b>No of Ped Crossings</b>	0
<b>Traffic Lanes (Min to Max)</b>	2 to 2
<b>Missing Video Data</b>	
<b>Comments</b>	

#### Site Map



© Crown copyright. All rights reserved' (GLA) (100032379) (2010).

### Site 11 – Bath Road, Sipson Way to Sipson Road

<b>Site Number</b>	11
<b>Road Number</b>	A4
<b>Road Name</b>	Bath Road
<b>Pair Title</b>	Pair K
<b>Site Category</b>	Main
<b>Paired Control Site</b>	45
<b>Video Area</b>	Sipson Way - Sipson Road
<b>STATS19 Area</b>	Sipson Way - Sipson Road
<b>One Way</b>	No
<b>Speed Limit (mph)</b>	50
<b>TLRN Bus Lane No</b>	863
<b>Length of Bus Lane (metres)</b>	255
<b>Bus Lane</b>	Yes
<b>Bus Lane Hours (1)</b>	00:00-23:59
<b>Bus Lane Hours (2)</b>	-
<b>Bus Stop Between TP</b>	No
<b>Bus Stops in direction of travel</b>	1
<b>No of Ped Crossings</b>	0
<b>Traffic Lanes (Min to Max)</b>	2 to 2
<b>Missing Video Data</b>	2 hrs 16 mins
<b>Comments</b>	

#### Site Map



© Crown copyright. All rights reserved' (GLA) (100032379) (2010).

## Site 12 – Harlington Road West, Hounslow Road to Staines Road

<b>Site Number</b>	12
<b>Road Number</b>	A312
<b>Road Name</b>	Harlington Road West
<b>Pair Title</b>	Pair L
<b>Site Category</b>	Main
<b>Paired Control Site</b>	46
<b>Video Area</b>	Helen Avenue - Burns Avenue
<b>STATS19 Area</b>	Hounslow Road - Staines Road
<b>One Way</b>	No
<b>Speed Limit (mph)</b>	30
<b>TLRN Bus Lane No</b>	1382
<b>Length of Bus Lane (metres)</b>	230
<b>Bus Lane</b>	Yes
<b>Bus Lane Hours (1)</b>	07:00-19:00
<b>Bus Lane Hours (2)</b>	-
<b>Bus Stop Between TP</b>	No
<b>Bus Stops in direction of travel</b>	2
<b>No of Ped Crossings</b>	1
<b>Traffic Lanes (Min to Max)</b>	2 to 2
<b>Missing Video Data</b>	
<b>Comments</b>	

### Site Map



© Crown copyright. All rights reserved' (GLA) (100032379) (2010).

### Site 14 – Church Road, White Hart Roundabout to Target Roundabout

<b>Site Number</b>	14
<b>Road Number</b>	A312
<b>Road Name</b>	Church Road
<b>Pair Title</b>	Pair M
<b>Site Category</b>	Main
<b>Paired Control Site</b>	48
<b>Video Area</b>	White Hart Roundabout - Target Roundabout
<b>STATS19 Area</b>	White Hart Roundabout - Target Roundabout
<b>One Way</b>	No
<b>Speed Limit (mph)</b>	30
<b>TLRN Bus Lane No</b>	993
<b>Length of Bus Lane (metres)</b>	742
<b>Bus Lane</b>	Yes
<b>Bus Lane Hours (1)</b>	07:00-10:00
<b>Bus Lane Hours (2)</b>	16:00-19:00
<b>Bus Stop Between TP</b>	No
<b>Bus Stops in direction of travel</b>	4
<b>No of Ped Crossings</b>	2
<b>Traffic Lanes (Min to Max)</b>	2 to 2
<b>Missing Video Data</b>	
<b>Comments</b>	

#### Site Map



© Crown copyright. All rights reserved' (GLA) (100032379) (2010).



### Site 15 – Bromley Road, Downham Way to Beckenham Hill Road

<b>Site Number</b>	15
<b>Road Number</b>	A21
<b>Road Name</b>	Bromley Road
<b>Pair Title</b>	Pair N
<b>Site Category</b>	Main
<b>Paired Control Site</b>	49
<b>Video Area</b>	Downham Way - Beckenham Hill Road
<b>STATS19 Area</b>	Downham Way - Beckenham Hill Road
<b>One Way</b>	No
<b>Speed Limit (mph)</b>	30
<b>TLRN Bus Lane No</b>	170
<b>Length of Bus Lane (metres)</b>	255
<b>Bus Lane</b>	Yes
<b>Bus Lane Hours (1)</b>	07:00-10:00
<b>Bus Lane Hours (2)</b>	-
<b>Bus Stop Between TP</b>	No
<b>Bus Stops in direction of travel</b>	3
<b>No of Ped Crossings</b>	1
<b>Traffic Lanes (Min to Max)</b>	2 to 3
<b>Missing Video Data</b>	
<b>Comments</b>	

#### Site Map

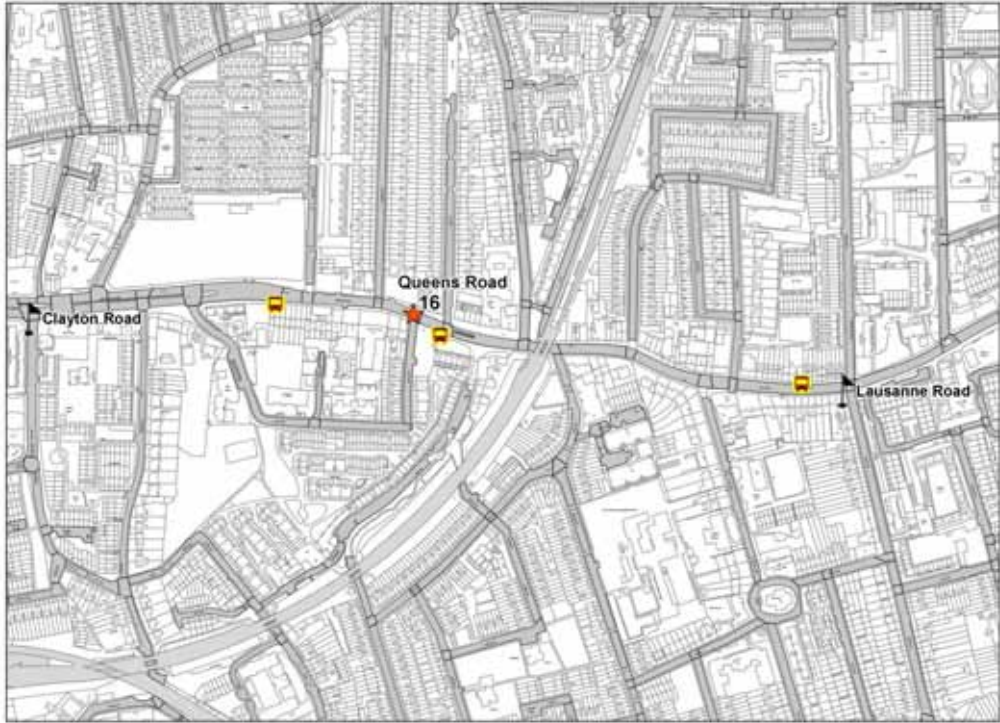


© Crown copyright. All rights reserved' (GLA) (100032379) (2010).

**Site 16 – Queens Road / Peckham High Street, Lausanne Road to Clayton Road**

<b>Site Number</b>	16
<b>Road Number</b>	A202
<b>Road Name</b>	Queens Road / Peckham High Street
<b>Pair Title</b>	Pair O
<b>Site Category</b>	Main
<b>Paired Control Site</b>	50
<b>Video Area</b>	Meeting House Lane - Queen's Road
<b>STATS19 Area</b>	Lausanne Road - Clayton Road
<b>One Way</b>	No
<b>Speed Limit (mph)</b>	30
<b>TLRN Bus Lane No</b>	223
<b>Length of Bus Lane (metres)</b>	258
<b>Bus Lane</b>	Yes
<b>Bus Lane Hours (1)</b>	07:00-10:00
<b>Bus Lane Hours (2)</b>	16:00-19:00
<b>Bus Stop Between TP</b>	No
<b>Bus Stops in direction of travel</b>	2
<b>No of Ped Crossings</b>	0
<b>Traffic Lanes (Min to Max)</b>	2 to 2
<b>Missing Video Data</b>	22 mins (44 secs diff in camera settings)
<b>Comments</b>	

**Site Map**



© Crown copyright. All rights reserved' (GLA) (100032379) (2010).

### Site 17 – Parkhurst Road, Hillmarton Road to Holloway Road

<b>Site Number</b>	17
<b>Road Number</b>	A503
<b>Road Name</b>	Parkhurst Road
<b>Pair Title</b>	Pair P
<b>Site Category</b>	Main
<b>Paired Control Site</b>	51
<b>Video Area</b>	Dalmeny Avenue - Holloway Road
<b>STATS19 Area</b>	Hillmarton Road - Holloway Road
<b>One Way</b>	Yes
<b>Speed Limit (mph)</b>	30
<b>TLRN Bus Lane No</b>	198
<b>Length of Bus Lane (metres)</b>	526
<b>Bus Lane</b>	Yes
<b>Bus Lane Hours (1)</b>	07:00-19:00
<b>Bus Lane Hours (2)</b>	-
<b>Bus Stop Between TP</b>	No
<b>Bus Stops in direction of travel</b>	3
<b>No of Ped Crossings</b>	1
<b>Traffic Lanes (Min to Max)</b>	3 to 3
<b>Missing Video Data</b>	
<b>Comments</b>	One-way

#### Site Map



© Crown copyright. All rights reserved' (GLA) (100032379) (2010).

### Site 19 – Seven Sisters Road, Woodbury Grove to Amhurst Park

<b>Site Number</b>	19
<b>Road Number</b>	A503
<b>Road Name</b>	Seven Sisters Road
<b>Pair Title</b>	Pair Q
<b>Site Category</b>	Main
<b>Paired Control Site</b>	53
<b>Video Area</b>	Woodbury Grove - Amhurst Park
<b>STATS19 Area</b>	Woodbury Grove - Amhurst Park
<b>One Way</b>	No
<b>Speed Limit (mph)</b>	30
<b>TLRN Bus Lane No</b>	1369
<b>Length of Bus Lane (metres)</b>	101
<b>Bus Lane</b>	Yes
<b>Bus Lane Hours (1)</b>	00:00-23:59
<b>Bus Lane Hours (2)</b>	-
<b>Bus Stop Between TP</b>	No
<b>Bus Stops in direction of travel</b>	1
<b>No of Ped Crossings</b>	0
<b>Traffic Lanes (Min to Max)</b>	3 to 3
<b>Missing Video Data</b>	
<b>Comments</b>	

#### Site Map



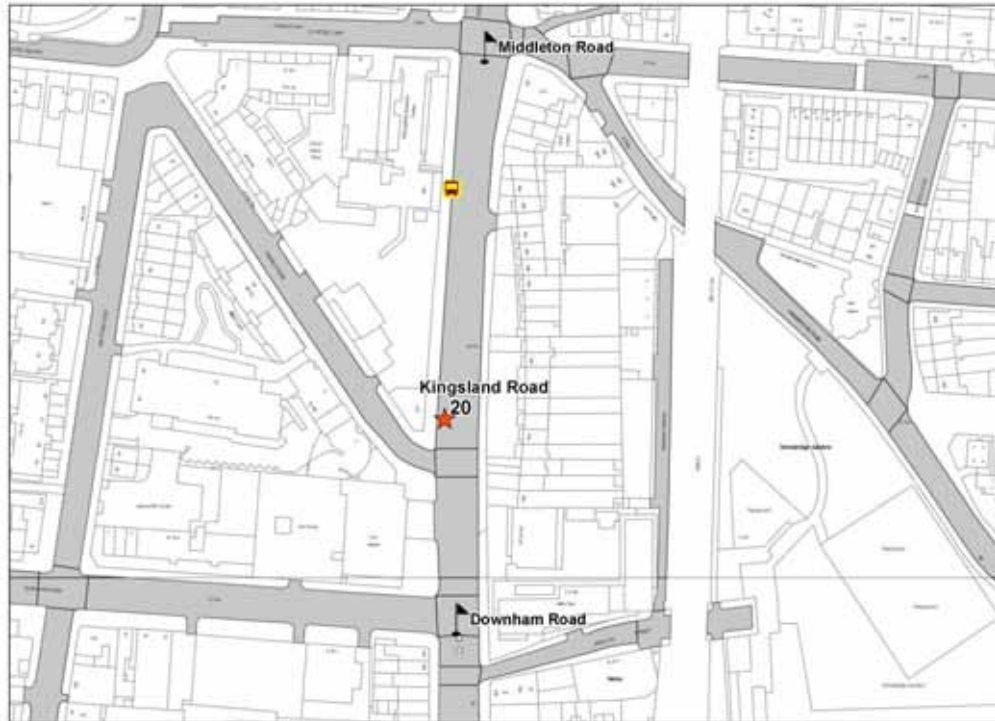
© Crown copyright. All rights reserved' (GLA) (100032379) (2010).



## Site 20 – Kingsland Road, Middleton Road to Downham Road

<b>Site Number</b>	20
<b>Road Number</b>	A10
<b>Road Name</b>	Kingsland Road
<b>Pair Title</b>	Pair R
<b>Site Category</b>	Main
<b>Paired Control Site</b>	54
<b>Video Area</b>	Middleton Road - Downham Road
<b>STATS19 Area</b>	Middleton Road - Downham Road
<b>One Way</b>	No
<b>Speed Limit (mph)</b>	30
<b>TLRN Bus Lane No</b>	1016
<b>Length of Bus Lane (metres)</b>	118
<b>Bus Lane</b>	Yes
<b>Bus Lane Hours (1)</b>	07:00-19:00
<b>Bus Lane Hours (2)</b>	-
<b>Bus Stop Between TP</b>	No
<b>Bus Stops in direction of travel</b>	1
<b>No of Ped Crossings</b>	0
<b>Traffic Lanes (Min to Max)</b>	2 to 2
<b>Missing Video Data</b>	
<b>Comments</b>	

### Site Map



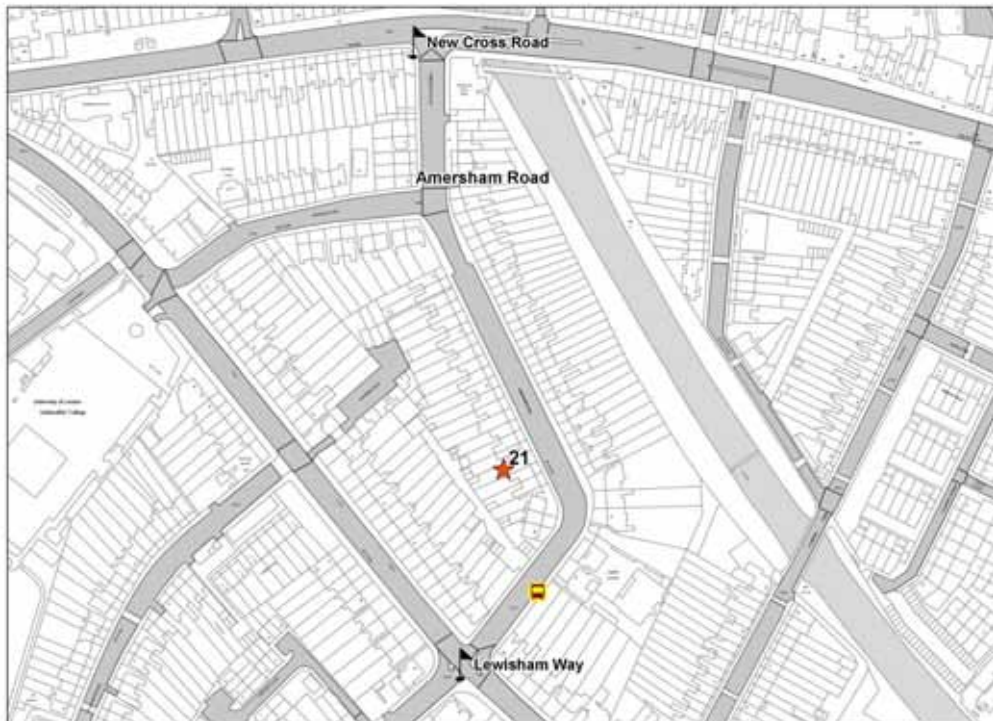
© Crown copyright. All rights reserved' (GLA) (100032379) (2010).



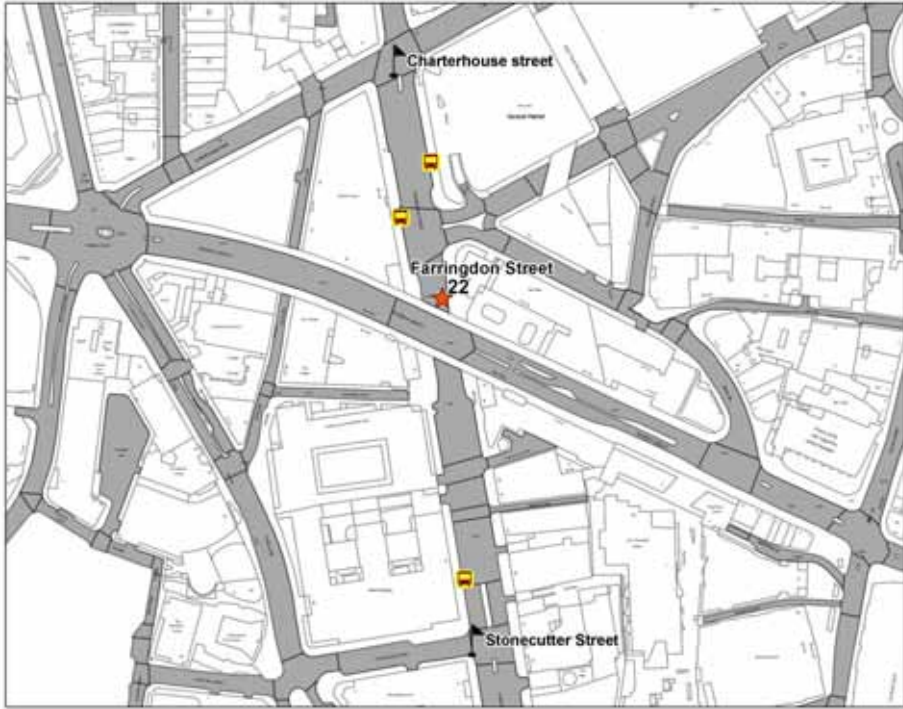
## Site 21 – Amersham Road, New Cross Road to Lewisham Way

<b>Site Number</b>	21
<b>Road Number</b>	A20
<b>Road Name</b>	Amersham Road
<b>Pair Title</b>	Pair S
<b>Site Category</b>	Main
<b>Paired Control Site</b>	55
<b>Video Area</b>	Parkfield Road - Lewisham Way
<b>STATS19 Area</b>	New Cross Road - Lewisham Way
<b>One Way</b>	Yes
<b>Speed Limit (mph)</b>	30
<b>TLRN Bus Lane No</b>	34
<b>Length of Bus Lane (metres)</b>	-
<b>Bus Lane</b>	Yes
<b>Bus Lane Hours (1)</b>	16:00-19:00
<b>Bus Lane Hours (2)</b>	-
<b>Bus Stop Between TP</b>	No
<b>Bus Stops in direction of travel</b>	1
<b>No of Ped Crossings</b>	0
<b>Traffic Lanes (Min to Max)</b>	1 to 2
<b>Missing Video Data</b>	6 mins
<b>Comments</b>	

### Site Map



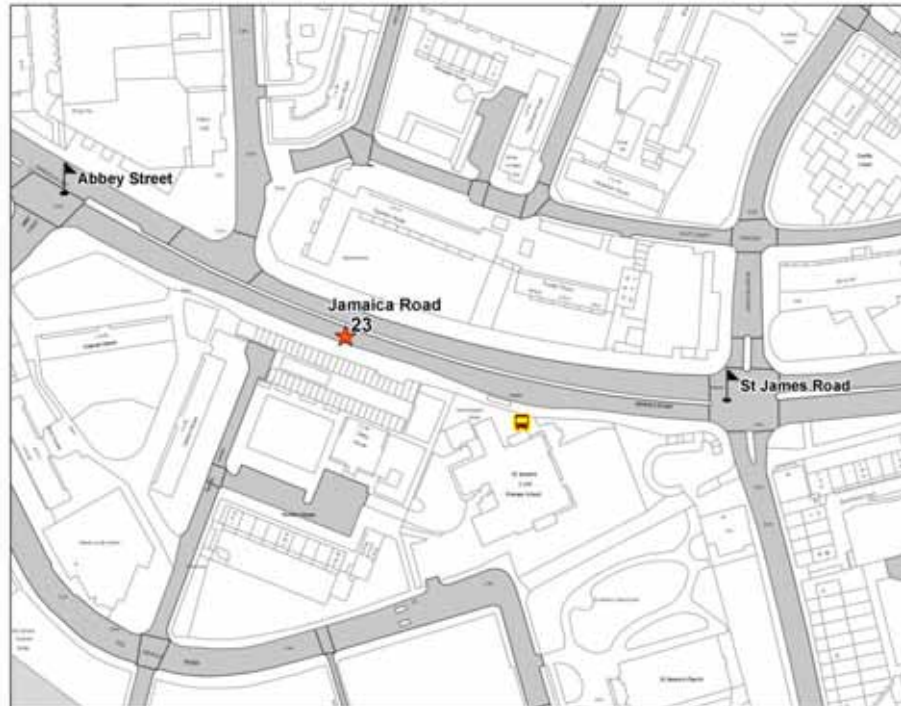
© Crown copyright. All rights reserved' (GLA) (100032379) (2010).

<b>Site 22 – Farringdon Street, Stonecutter Street to Charterhouse Street</b>	
<b>Site Number</b>	22
<b>Road Number</b>	A201
<b>Road Name</b>	Farringdon Street
<b>Pair Title</b>	Pair T
<b>Site Category</b>	Main
<b>Paired Control Site</b>	56
<b>Video Area</b>	Stonecutter Street - Charterhouse Street
<b>STATS19 Area</b>	Stonecutter Street - Charterhouse Street
<b>One Way</b>	No
<b>Speed Limit (mph)</b>	30
<b>TLRN Bus Lane No</b>	1229
<b>Length of Bus Lane (metres)</b>	59
<b>Bus Lane</b>	Yes
<b>Bus Lane Hours (1)</b>	07:00-19:00
<b>Bus Lane Hours (2)</b>	-
<b>Bus Stop Between TP</b>	No
<b>Bus Stops in direction of travel</b>	2
<b>No of Ped Crossings</b>	0
<b>Traffic Lanes (Min to Max)</b>	2 to 2
<b>Missing Video Data</b>	
<b>Comments</b>	
<b>Site Map</b>	
	
© Crown copyright. All rights reserved' (GLA) (100032379) (2010).	

### Site 23 – Jamaica Road, St James' Road to Abbey Street

<b>Site Number</b>	23
<b>Road Number</b>	A200
<b>Road Name</b>	Jamaica Road
<b>Pair Title</b>	Pair U
<b>Site Category</b>	Main
<b>Paired Control Site</b>	57
<b>Video Area</b>	St James' Road - Parker's Row
<b>STATS19 Area</b>	St James' Road - Abbey Street
<b>One Way</b>	No
<b>Speed Limit (mph)</b>	30
<b>TLRN Bus Lane No</b>	1049
<b>Length of Bus Lane (metres)</b>	133
<b>Bus Lane</b>	Yes
<b>Bus Lane Hours (1)</b>	00:00-23:59
<b>Bus Lane Hours (2)</b>	-
<b>Bus Stop Between TP</b>	No
<b>Bus Stops in direction of travel</b>	1
<b>No of Ped Crossings</b>	0
<b>Traffic Lanes (Min to Max)</b>	2 to 3
<b>Missing Video Data</b>	
<b>Comments</b>	

#### Site Map

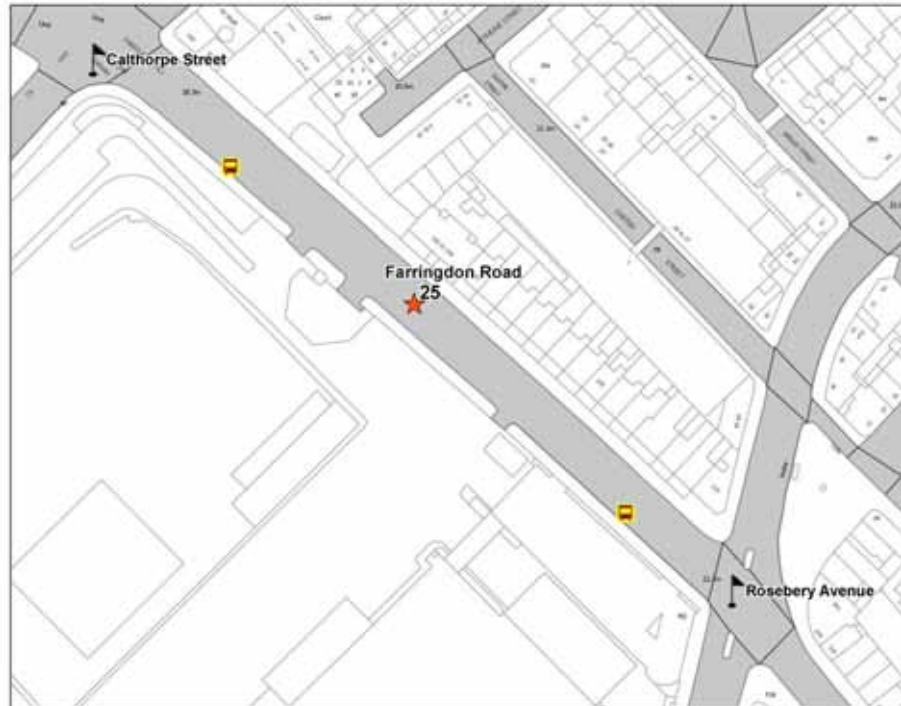


© Crown copyright. All rights reserved' (GLA) (100032379) (2010).

### Site 25 – Farringdon Road, Rosebery Avenue to Calthorpe Street

<b>Site Number</b>	25
<b>Road Number</b>	A201
<b>Road Name</b>	Farringdon Road
<b>Pair Title</b>	Pair V
<b>Site Category</b>	Main
<b>Paired Control Site</b>	59
<b>Video Area</b>	Rosebery Avenue - Calthorpe Street
<b>STATS19 Area</b>	Rosebery Avenue - Calthorpe Street
<b>One Way</b>	No
<b>Speed Limit (mph)</b>	30
<b>TLRN Bus Lane No</b>	1541
<b>Length of Bus Lane (metres)</b>	102
<b>Bus Lane</b>	Yes
<b>Bus Lane Hours (1)</b>	07:00-19:00
<b>Bus Lane Hours (2)</b>	-
<b>Bus Stop Between TP</b>	Yes
<b>Bus Stops in direction of travel</b>	2
<b>No of Ped Crossings</b>	0
<b>Traffic Lanes (Min to Max)</b>	1 to 2
<b>Missing Video Data</b>	
<b>Comments</b>	

#### Site Map

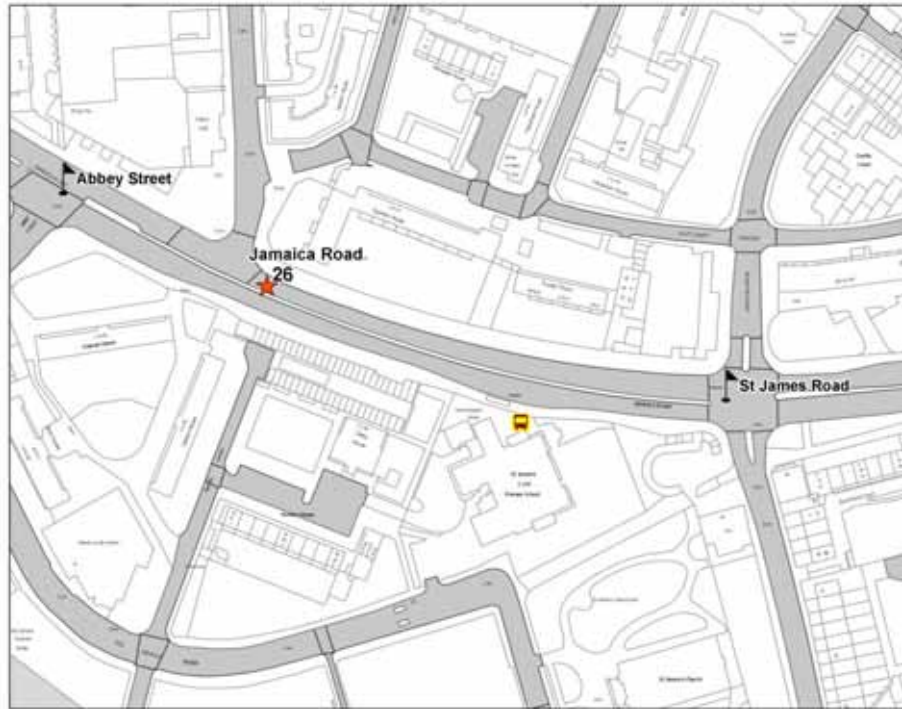


© Crown copyright. All rights reserved' (GLA) (100032379) (2010).

**Site 26 – Jamaica Road, Abbey Street to St James’ Road**

<b>Site Number</b>	26
<b>Road Number</b>	A200
<b>Road Name</b>	Jamaica Road
<b>Pair Title</b>	Pair W
<b>Site Category</b>	Main
<b>Paired Control Site</b>	60
<b>Video Area</b>	George Row - Bevington Street
<b>STATS19 Area</b>	Abbey Street - St James’ Road
<b>One Way</b>	No
<b>Speed Limit (mph)</b>	30
<b>TLRN Bus Lane No</b>	-
<b>Length of Bus Lane (metres)</b>	-
<b>Bus Lane</b>	Yes
<b>Bus Lane Hours (1)</b>	00:00-23:59
<b>Bus Lane Hours (2)</b>	-
<b>Bus Stop Between TP</b>	No
<b>Bus Stops in direction of travel</b>	0
<b>No of Ped Crossings</b>	0
<b>Traffic Lanes (Min to Max)</b>	2 to 3
<b>Missing Video Data</b>	
<b>Comments</b>	

**Site Map**

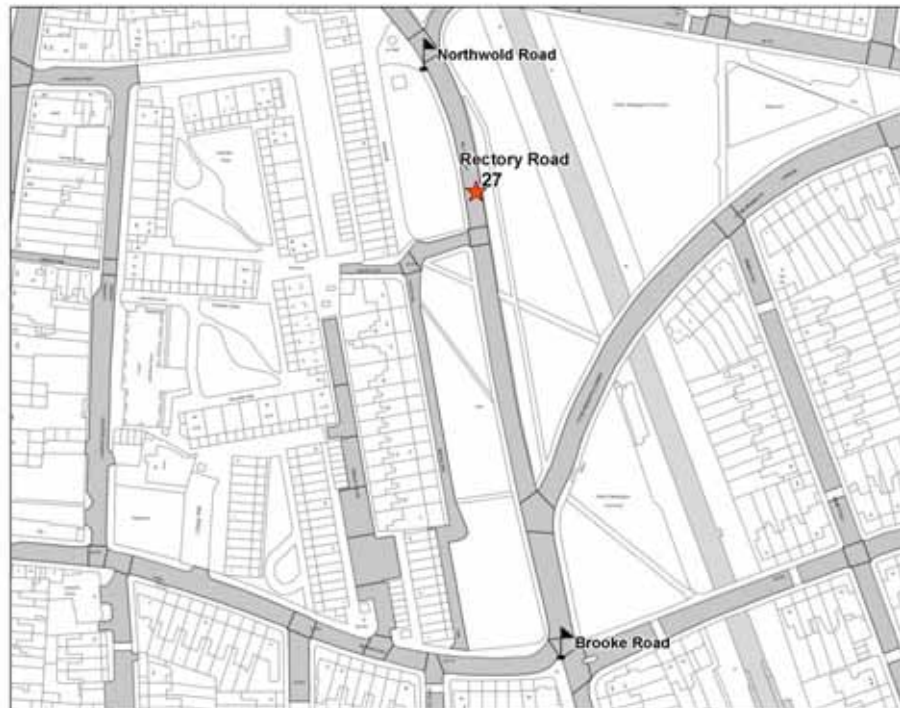




### Site 27 – Rectory Road, Northwold Road to Brooke Road

<b>Site Number</b>	27
<b>Road Number</b>	A10
<b>Road Name</b>	Rectory Road
<b>Pair Title</b>	Pair X
<b>Site Category</b>	Main
<b>Paired Control Site</b>	61
<b>Video Area</b>	Northwold Road - Stoke Newington Common
<b>STATS19 Area</b>	Northwold Road - Brooke Road
<b>One Way</b>	Yes
<b>Speed Limit (mph)</b>	30
<b>TLRN Bus Lane No</b>	888
<b>Length of Bus Lane (metres)</b>	134
<b>Bus Lane</b>	Yes
<b>Bus Lane Hours (1)</b>	07:00-19:00
<b>Bus Lane Hours (2)</b>	-
<b>Bus Stop Between TP</b>	No
<b>Bus Stops in direction of travel</b>	0
<b>No of Ped Crossings</b>	0
<b>Traffic Lanes (Min to Max)</b>	2 to 3
<b>Missing Video Data</b>	
<b>Comments</b>	One-way

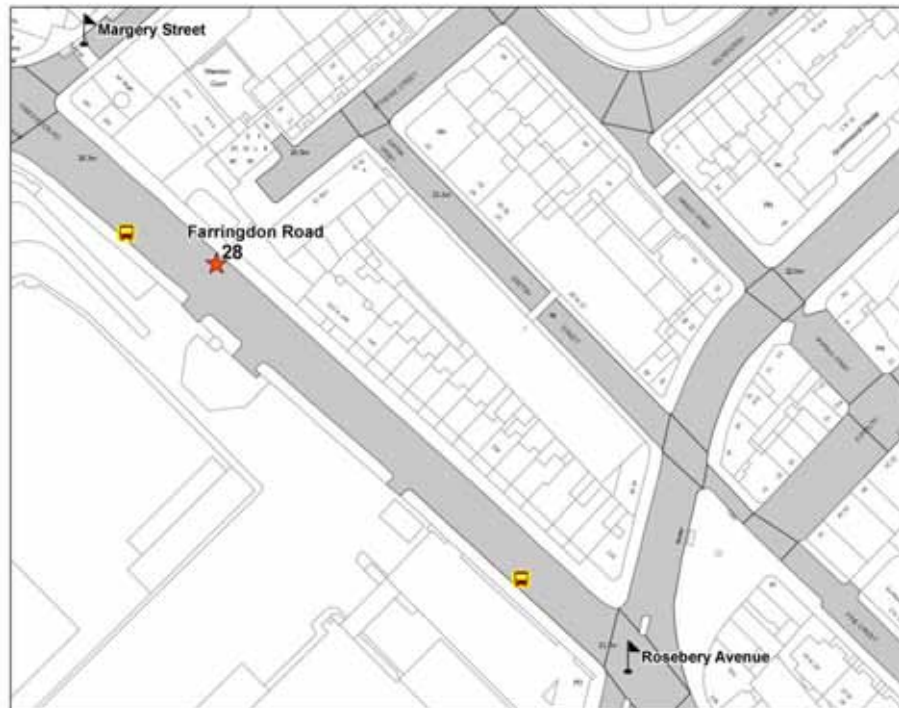
#### Site Map



## Site 28 – Farrington Road, Margery Street to Rosebery Avenue

<b>Site Number</b>	28
<b>Road Number</b>	A201
<b>Road Name</b>	Farrington Road
<b>Pair Title</b>	Pair Y
<b>Site Category</b>	Main
<b>Paired Control Site</b>	62
<b>Video Area</b>	Margery Street - Rosebery Avenue
<b>STATS19 Area</b>	Margery Street - Rosebery Avenue
<b>One Way</b>	No
<b>Speed Limit (mph)</b>	30
<b>TLRN Bus Lane No</b>	1153
<b>Length of Bus Lane (metres)</b>	111
<b>Bus Lane</b>	Yes
<b>Bus Lane Hours (1)</b>	07:00-19:00
<b>Bus Lane Hours (2)</b>	-
<b>Bus Stop Between TP</b>	No
<b>Bus Stops in direction of travel</b>	2
<b>No of Ped Crossings</b>	0
<b>Traffic Lanes (Min to Max)</b>	2 to 2
<b>Missing Video Data</b>	
<b>Comments</b>	

### Site Map



© Crown copyright. All rights reserved' (GLA) (100032379) (2010).

**Site 30 – Lambeth Palace Road, Lambeth Road to Westminster Bridge Road**

<b>Site Number</b>	30
<b>Road Number</b>	A20/A3036
<b>Road Name</b>	Lambeth Palace Road
<b>Pair Title</b>	Pair Z
<b>Site Category</b>	Main
<b>Paired Control Site</b>	64
<b>Video Area</b>	St Thomas's House - Royal Street
<b>STATS19 Area</b>	Lambeth Road - Westminster Bridge Road
<b>One Way</b>	No
<b>Speed Limit (mph)</b>	30
<b>TLRN Bus Lane No</b>	708
<b>Length of Bus Lane (metres)</b>	148
<b>Bus Lane</b>	Yes
<b>Bus Lane Hours (1)</b>	07:00-10:00
<b>Bus Lane Hours (2)</b>	16:00-19:00
<b>Bus Stop Between TP</b>	No
<b>Bus Stops in direction of travel</b>	3
<b>No of Ped Crossings</b>	0
<b>Traffic Lanes (Min to Max)</b>	2 to 2
<b>Missing Video Data</b>	12 mins
<b>Comments</b>	

**Site Map**



© Crown copyright. All rights reserved' (GLA) (100032379) (2010).


### Site 31 – New Cross Road, Tanners Hill to Amersham Road

<b>Site Number</b>	31
<b>Road Number</b>	A2
<b>Road Name</b>	New Cross Road
<b>Pair Title</b>	Pair AA
<b>Site Category</b>	Main
<b>Paired Control Site</b>	65
<b>Video Area</b>	Florence Road - Amersham Road
<b>STATS19 Area</b>	Tanners Hill - Amersham Road
<b>One Way</b>	No
<b>Speed Limit (mph)</b>	30
<b>TLRN Bus Lane No</b>	198
<b>Length of Bus Lane (metres)</b>	526
<b>Bus Lane</b>	Yes
<b>Bus Lane Hours (1)</b>	07:00-10:00
<b>Bus Lane Hours (2)</b>	16:00-19:00
<b>Bus Stop Between TP</b>	No
<b>Bus Stops in direction of travel</b>	2
<b>No of Ped Crossings</b>	0
<b>Traffic Lanes (Min to Max)</b>	2 to 2
<b>Missing Video Data</b>	
<b>Comments</b>	

#### Site Map



© Crown copyright. All rights reserved' (GLA) (100032379) (2010).

Site 33 – Clapham Common South Side, Rookery Road to Long Road	
<b>Site Number</b>	33
<b>Road Number</b>	A24
<b>Road Name</b>	Clapham Common South Side
<b>Pair Title</b>	Pair AB
<b>Site Category</b>	Main
<b>Paired Control Site</b>	67
<b>Video Area</b>	Rookery Road - Long Road
<b>STATS19 Area</b>	Rookery Road - Long Road
<b>One Way</b>	No
<b>Speed Limit (mph)</b>	30
<b>TLRN Bus Lane No</b>	972
<b>Length of Bus Lane (metres)</b>	132
<b>Bus Lane</b>	Yes
<b>Bus Lane Hours (1)</b>	See comment
<b>Bus Lane Hours (2)</b>	-
<b>Bus Stop Between TP</b>	Yes
<b>Bus Stops in direction of travel</b>	1
<b>No of Ped Crossings</b>	0
<b>Traffic Lanes (Min to Max)</b>	2 to 3
<b>Missing Video Data</b>	
<b>Comments</b>	Bus lane operational hours changed between surveys
<b>Site Map</b>	
	
© Crown copyright. All rights reserved' (GLA) (100032379) (2010).	



**Site 35 – Green Lanes, Newington Green Road to Lordship Park Manor**

<b>Site Number</b>	35
<b>Road Number</b>	A105
<b>Road Name</b>	Green Lanes
<b>Pair Title</b>	Pair A
<b>Site Category</b>	Control
<b>Paired Control Site</b>	1
<b>Video Area</b>	Newington Green Road - Lordship Park Manor
<b>STATS19 Area</b>	Newington Green Road - Collins Road
<b>One Way</b>	No
<b>Speed Limit (mph)</b>	30
<b>TLRN Bus Lane No</b>	-
<b>Length of Bus Lane (metres)</b>	-
<b>Bus Lane</b>	No
<b>Bus Lane Hours (1)</b>	-
<b>Bus Lane Hours (2)</b>	-
<b>Bus Stop Between TP</b>	No
<b>Bus Stops in direction of travel</b>	4
<b>No of Ped Crossings</b>	2
<b>Traffic Lanes (Min to Max)</b>	1 to 2
<b>Missing Video Data</b>	
<b>Comments</b>	

**Site Map**

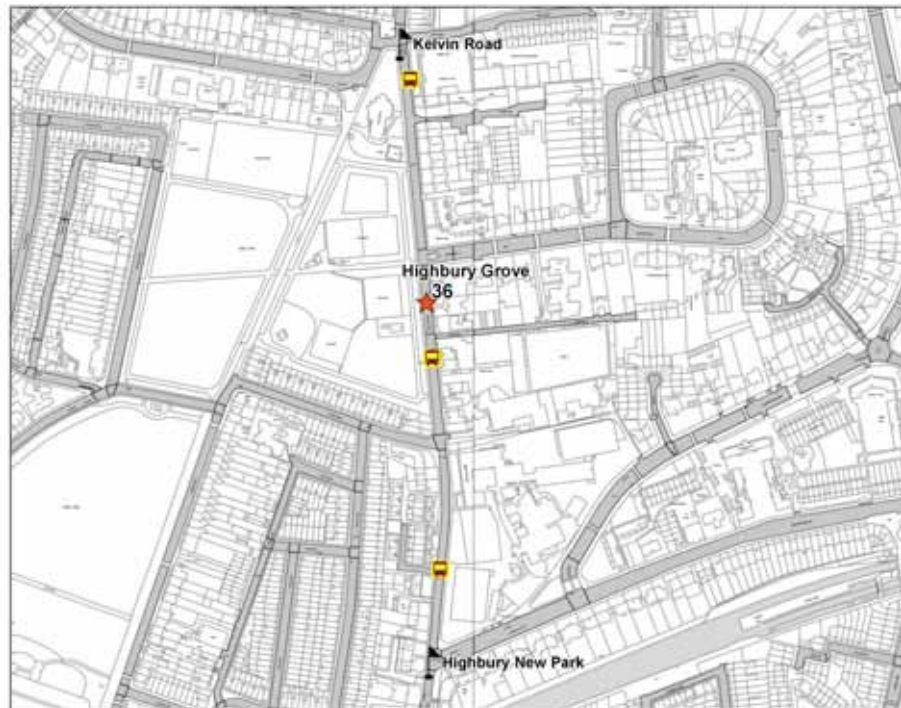


© Crown copyright. All rights reserved' (GLA) (100032379) (2010).

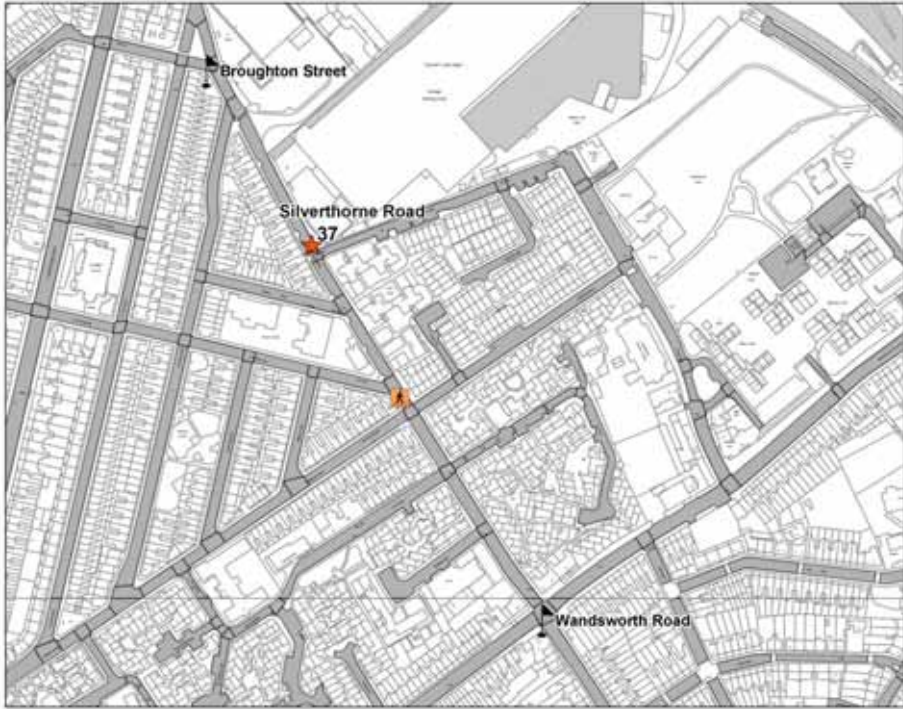
### Site 36 – Highbury Grove, Kelvin Road to Highbury New Park

<b>Site Number</b>	36
<b>Road Number</b>	A1201
<b>Road Name</b>	Highbury Grove
<b>Pair Title</b>	Pair B
<b>Site Category</b>	Control
<b>Paired Control Site</b>	2
<b>Video Area</b>	Melody Lane - Aberdeen Park
<b>STATS19 Area</b>	Kelvin Road - Highbury New Park
<b>One Way</b>	No
<b>Speed Limit (mph)</b>	30
<b>TLRN Bus Lane No</b>	-
<b>Length of Bus Lane (metres)</b>	-
<b>Bus Lane</b>	No
<b>Bus Lane Hours (1)</b>	-
<b>Bus Lane Hours (2)</b>	-
<b>Bus Stop Between TP</b>	-
<b>Bus Stops in direction of travel</b>	3
<b>No of Ped Crossings</b>	0
<b>Traffic Lanes (Min to Max)</b>	1 to 1
<b>Missing Video Data</b>	
<b>Comments</b>	

#### Site Map



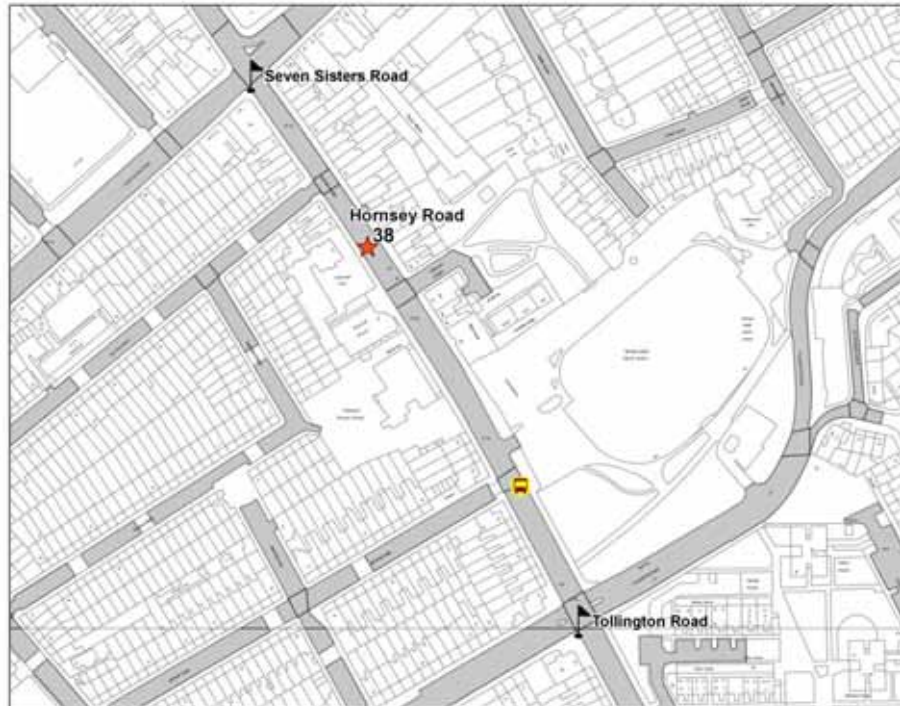
© Crown copyright. All rights reserved' (GLA) (100032379) (2010).

<b>Site 37 – Silverthorne Road, Broughton Street to Wandsworth Road</b>	
<b>Site Number</b>	37
<b>Road Number</b>	B224
<b>Road Name</b>	Silverthorne Road
<b>Pair Title</b>	Pair C
<b>Site Category</b>	Control
<b>Paired Control Site</b>	3
<b>Video Area</b>	Broughton Street - Wandsworth Road
<b>STATS19 Area</b>	Broughton Street - Wandsworth Road
<b>One Way</b>	No
<b>Speed Limit (mph)</b>	30
<b>TLRN Bus Lane No</b>	-
<b>Length of Bus Lane (metres)</b>	-
<b>Bus Lane</b>	No
<b>Bus Lane Hours (1)</b>	-
<b>Bus Lane Hours (2)</b>	-
<b>Bus Stop Between TP</b>	No
<b>Bus Stops in direction of travel</b>	0
<b>No of Ped Crossings</b>	1
<b>Traffic Lanes (Min to Max)</b>	1 to 1
<b>Missing Video Data</b>	58 mins upstream
<b>Comments</b>	
<b>Site Map</b>	
	
© Crown copyright. All rights reserved' (GLA) (100032379) (2010).	

### Site 38 – Hornsey Road, Tollington Road to Seven Sisters Road

<b>Site Number</b>	38
<b>Road Number</b>	A103
<b>Road Name</b>	Hornsey Road
<b>Pair Title</b>	Pair D
<b>Site Category</b>	Control
<b>Paired Control Site</b>	4
<b>Video Area</b>	Tollington Road - Seven Sisters Road
<b>STATS19 Area</b>	Tollington Road - Seven Sisters Road
<b>One Way</b>	No
<b>Speed Limit (mph)</b>	30
<b>TLRN Bus Lane No</b>	-
<b>Length of Bus Lane (metres)</b>	-
<b>Bus Lane</b>	No
<b>Bus Lane Hours (1)</b>	-
<b>Bus Lane Hours (2)</b>	-
<b>Bus Stop Between TP</b>	No
<b>Bus Stops in direction of travel</b>	1
<b>No of Ped Crossings</b>	0
<b>Traffic Lanes (Min to Max)</b>	1 to 1
<b>Missing Video Data</b>	
<b>Comments</b>	

#### Site Map



© Crown copyright. All rights reserved' (GLA) (100032379) (2010).



### Site 39 – Bath Road, Cranston Close to Sutton Lane

<b>Site Number</b>	39
<b>Road Number</b>	A3006
<b>Road Name</b>	Bath Road
<b>Pair Title</b>	Pair E
<b>Site Category</b>	Control
<b>Paired Control Site</b>	5
<b>Video Area</b>	Martindale Road - Standard Road
<b>STATS19 Area</b>	Cranston Close - Sutton Lane
<b>One Way</b>	No
<b>Speed Limit (mph)</b>	30
<b>TLRN Bus Lane No</b>	-
<b>Length of Bus Lane (metres)</b>	-
<b>Bus Lane</b>	No
<b>Bus Lane Hours (1)</b>	-
<b>Bus Lane Hours (2)</b>	-
<b>Bus Stop Between TP</b>	No
<b>Bus Stops in direction of travel</b>	1
<b>No of Ped Crossings</b>	0
<b>Traffic Lanes (Min to Max)</b>	1 to 1
<b>Missing Video Data</b>	
<b>Comments</b>	

#### Site Map



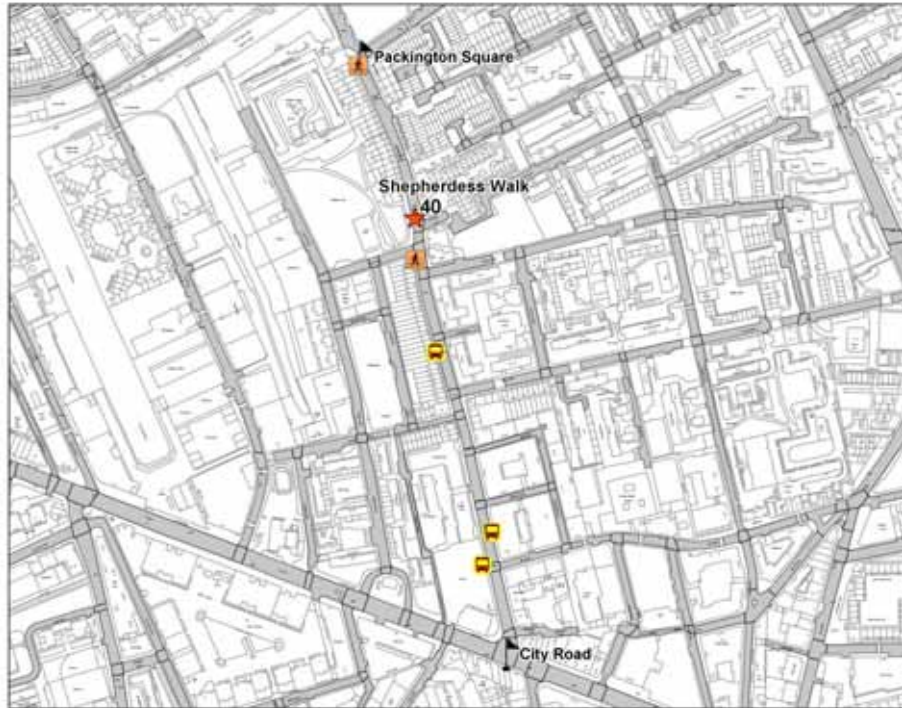
© Crown copyright. All rights reserved' (GLA) (100032379) (2010).



## Site 40 – Shepherdess Walk, City Road to Packington Square

<b>Site Number</b>	40
<b>Road Number</b>	B144
<b>Road Name</b>	Shepherdess Walk
<b>Pair Title</b>	Pair F
<b>Site Category</b>	Control
<b>Paired Control Site</b>	6
<b>Video Area</b>	City Road - Packington Square
<b>STATS19 Area</b>	City Road - Packington Square
<b>One Way</b>	No
<b>Speed Limit (mph)</b>	20
<b>TLRN Bus Lane No</b>	-
<b>Length of Bus Lane (metres)</b>	-
<b>Bus Lane</b>	No
<b>Bus Lane Hours (1)</b>	-
<b>Bus Lane Hours (2)</b>	-
<b>Bus Stop Between TP</b>	No
<b>Bus Stops in direction of travel</b>	2
<b>No of Ped Crossings</b>	2
<b>Traffic Lanes (Min to Max)</b>	1 to 1
<b>Missing Video Data</b>	
<b>Comments</b>	

### Site Map

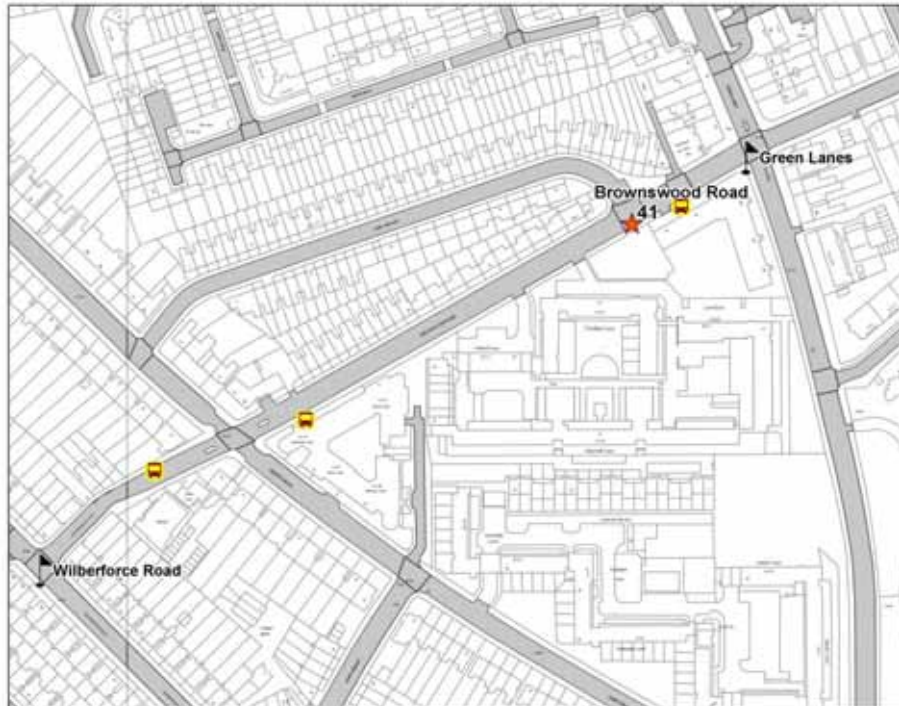


© Crown copyright. All rights reserved' (GLA) (100032379) (2010).

**Site 41 – Brownswood Road, Green Lanes to Wilberforce Road**

<b>Site Number</b>	41
<b>Road Number</b>	B105
<b>Road Name</b>	Brownswood Road
<b>Pair Title</b>	Pair G
<b>Site Category</b>	Control
<b>Paired Control Site</b>	7
<b>Video Area</b>	Green Lanes - Digby Crescent
<b>STATS19 Area</b>	Green Lanes - Wilberforce Road
<b>One Way</b>	No
<b>Speed Limit (mph)</b>	30
<b>TLRN Bus Lane No</b>	-
<b>Length of Bus Lane (metres)</b>	-
<b>Bus Lane</b>	No
<b>Bus Lane Hours (1)</b>	-
<b>Bus Lane Hours (2)</b>	-
<b>Bus Stop Between TP</b>	No
<b>Bus Stops in direction of travel</b>	2
<b>No of Ped Crossings</b>	0
<b>Traffic Lanes (Min to Max)</b>	1 to 1
<b>Missing Video Data</b>	
<b>Comments</b>	

**Site Map**



## Site 42 – Queenstown Road, Broughton Street to Lavendar Hill

<b>Site Number</b>	42
<b>Road Number</b>	A3216
<b>Road Name</b>	Queenstown Road
<b>Pair Title</b>	Pair H
<b>Site Category</b>	Control
<b>Paired Control Site</b>	8
<b>Video Area</b>	Broughton Street - Lavendar Hill
<b>STATS19 Area</b>	Broughton Street - Lavendar Hill
<b>One Way</b>	No
<b>Speed Limit (mph)</b>	30
<b>TLRN Bus Lane No</b>	-
<b>Length of Bus Lane (metres)</b>	-
<b>Bus Lane</b>	Yes
<b>Bus Lane Hours (1)</b>	16:00-19:00
<b>Bus Lane Hours (2)</b>	-
<b>Bus Stop Between TP</b>	No
<b>Bus Stops in direction of travel</b>	2
<b>No of Ped Crossings</b>	1
<b>Traffic Lanes (Min to Max)</b>	1 to 2
<b>Missing Video Data</b>	
<b>Comments</b>	

### Site Map



© Crown copyright. All rights reserved' (GLA) (100032379) (2010).

### Site 43 – Stroud Green Road, Hanley Road to Upper Tollington Park

<b>Site Number</b>	43
<b>Road Number</b>	A1201
<b>Road Name</b>	Stroud Green Road
<b>Pair Title</b>	Pair 1
<b>Site Category</b>	Control
<b>Paired Control Site</b>	9
<b>Video Area</b>	Albert Road - Marquis Road
<b>STATS19 Area</b>	Hanley Road - Upper Tollington Park
<b>One Way</b>	No
<b>Speed Limit (mph)</b>	30
<b>TLRN Bus Lane No</b>	-
<b>Length of Bus Lane (metres)</b>	-
<b>Bus Lane</b>	No
<b>Bus Lane Hours (1)</b>	-
<b>Bus Lane Hours (2)</b>	-
<b>Bus Stop Between TP</b>	No
<b>Bus Stops in direction of travel</b>	2
<b>No of Ped Crossings</b>	1
<b>Traffic Lanes (Min to Max)</b>	1 to 1
<b>Missing Video Data</b>	
<b>Comments</b>	

#### Site Map



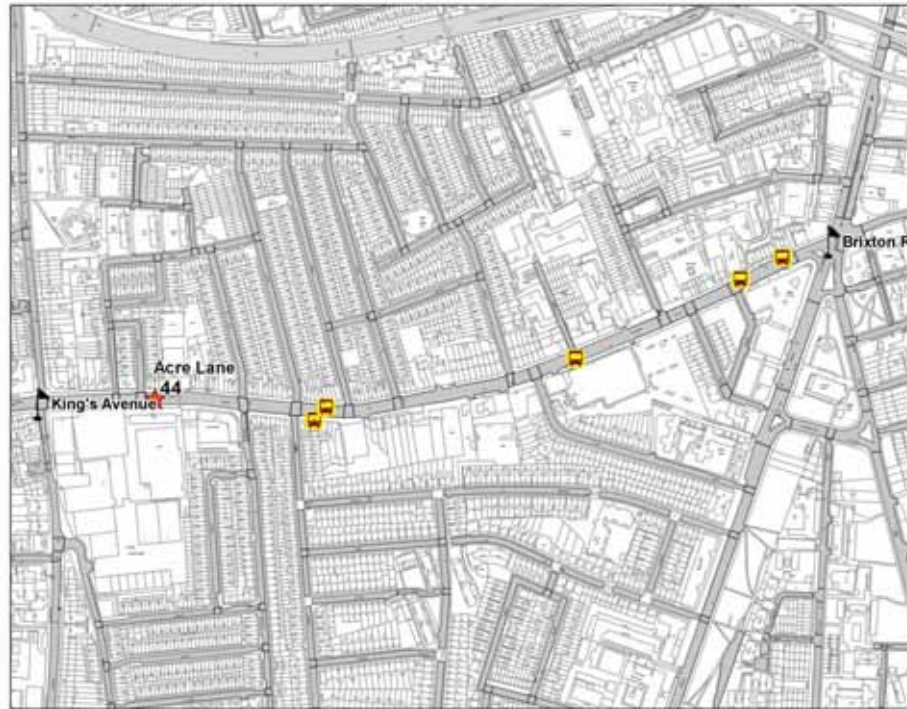
© Crown copyright. All rights reserved' (GLA) (100032379) (2010).



### Site 44 – Acre Lane, King’s Avenue to Brixton Road

<b>Site Number</b>	44
<b>Road Number</b>	A2217
<b>Road Name</b>	Acre Lane
<b>Pair Title</b>	Pair J
<b>Site Category</b>	Control
<b>Paired Control Site</b>	10
<b>Video Area</b>	King’s Avenue - Brixton Road
<b>STATS19 Area</b>	King’s Avenue - Brixton Road
<b>One Way</b>	No
<b>Speed Limit (mph)</b>	30
<b>TLRN Bus Lane No</b>	-
<b>Length of Bus Lane (metres)</b>	-
<b>Bus Lane</b>	No
<b>Bus Lane Hours (1)</b>	-
<b>Bus Lane Hours (2)</b>	-
<b>Bus Stop Between TP</b>	No
<b>Bus Stops in direction of travel</b>	4
<b>No of Ped Crossings</b>	0
<b>Traffic Lanes (Min to Max)</b>	1 to 1
<b>Missing Video Data</b>	
<b>Comments</b>	

#### Site Map



© Crown copyright. All rights reserved' (GLA) (100032379) (2010).



**Site 45 – Holloway Lane, Meadowlea Close to Harmondsworth Road**

<b>Site Number</b>	45
<b>Road Number</b>	A3044
<b>Road Name</b>	Holloway Lane
<b>Pair Title</b>	Pair K
<b>Site Category</b>	Control
<b>Paired Control Site</b>	11
<b>Video Area</b>	Holloway Close - Harmondsworth Road
<b>STATS19 Area</b>	Meadowlea Close - Harmondsworth Road
<b>One Way</b>	No
<b>Speed Limit (mph)</b>	30
<b>TLRN Bus Lane No</b>	-
<b>Length of Bus Lane (metres)</b>	-
<b>Bus Lane</b>	No
<b>Bus Lane Hours (1)</b>	-
<b>Bus Lane Hours (2)</b>	-
<b>Bus Stop Between TP</b>	No
<b>Bus Stops in direction of travel</b>	0
<b>No of Ped Crossings</b>	0
<b>Traffic Lanes (Min to Max)</b>	1 to 1
<b>Missing Video Data</b>	
<b>Comments</b>	

**Site Map**



© Crown copyright. All rights reserved' (GLA) (100032379) (2010).

**Site 46 – Bedfont Lane, Westmacott Drive to Westmacott Drive**

<b>Site Number</b>	46
<b>Road Number</b>	B3377
<b>Road Name</b>	Bedfont Lane
<b>Pair Title</b>	Pair L
<b>Site Category</b>	Control
<b>Paired Control Site</b>	12
<b>Video Area</b>	Shore Close - Fruen Road
<b>STATS19 Area</b>	Westmacott Drive - Westmacott Drive
<b>One Way</b>	No
<b>Speed Limit (mph)</b>	30
<b>TLRN Bus Lane No</b>	-
<b>Length of Bus Lane (metres)</b>	-
<b>Bus Lane</b>	No
<b>Bus Lane Hours (1)</b>	-
<b>Bus Lane Hours (2)</b>	-
<b>Bus Stop Between TP</b>	Yes
<b>Bus Stops in direction of travel</b>	4
<b>No of Ped Crossings</b>	1
<b>Traffic Lanes (Min to Max)</b>	1 to 1
<b>Missing Video Data</b>	
<b>Comments</b>	

**Site Map**



### Site 48 – Greenford Road, Ruislip Road East to Greenford Roundabout

<b>Site Number</b>	48
<b>Road Number</b>	A4127
<b>Road Name</b>	Greenford Road
<b>Pair Title</b>	Pair M
<b>Site Category</b>	Control
<b>Paired Control Site</b>	14
<b>Video Area</b>	Ruislip Road - Western Avenue
<b>STATS19 Area</b>	Ruislip Road East - Greenford Roundabout
<b>One Way</b>	No
<b>Speed Limit (mph)</b>	30
<b>TLRN Bus Lane No</b>	-
<b>Length of Bus Lane (metres)</b>	-
<b>Bus Lane</b>	No
<b>Bus Lane Hours (1)</b>	-
<b>Bus Lane Hours (2)</b>	-
<b>Bus Stop Between TP</b>	No
<b>Bus Stops in direction of travel</b>	4
<b>No of Ped Crossings</b>	1
<b>Traffic Lanes (Min to Max)</b>	1 to 1
<b>Missing Video Data</b>	8-10 mins
<b>Comments</b>	

#### Site Map



© Crown copyright. All rights reserved' (GLA) (100032379) (2010).

### Site 49 – Burnt Ash Lane, New Street Hill to Ridgeway Drive

<b>Site Number</b>	49
<b>Road Number</b>	A2212
<b>Road Name</b>	Burnt Ash Lane
<b>Pair Title</b>	Pair N
<b>Site Category</b>	Control
<b>Paired Control Site</b>	15
<b>Video Area</b>	Briary Gardens - Broadlands Road
<b>STATS19 Area</b>	New Street Hill - Ridgeway Drive
<b>One Way</b>	No
<b>Speed Limit (mph)</b>	30
<b>TLRN Bus Lane No</b>	-
<b>Length of Bus Lane (metres)</b>	-
<b>Bus Lane</b>	No
<b>Bus Lane Hours (1)</b>	-
<b>Bus Lane Hours (2)</b>	-
<b>Bus Stop Between TP</b>	No
<b>Bus Stops in direction of travel</b>	2
<b>No of Ped Crossings</b>	0
<b>Traffic Lanes (Min to Max)</b>	1 to 1
<b>Missing Video Data</b>	
<b>Comments</b>	

#### Site Map



### Site 50 – Evelina Road, Selden Road to Hollydale Road

<b>Site Number</b>	50
<b>Road Number</b>	A2214
<b>Road Name</b>	Evelina Road
<b>Pair Title</b>	Pair O
<b>Site Category</b>	Control
<b>Paired Control Site</b>	16
<b>Video Area</b>	Selden Road - Hollydale Road
<b>STATS19 Area</b>	Selden Road - Hollydale Road
<b>One Way</b>	No
<b>Speed Limit (mph)</b>	30
<b>TLRN Bus Lane No</b>	-
<b>Length of Bus Lane (metres)</b>	-
<b>Bus Lane</b>	No
<b>Bus Lane Hours (1)</b>	-
<b>Bus Lane Hours (2)</b>	-
<b>Bus Stop Between TP</b>	No
<b>Bus Stops in direction of travel</b>	0
<b>No of Ped Crossings</b>	1
<b>Traffic Lanes (Min to Max)</b>	1 to 1
<b>Missing Video Data</b>	
<b>Comments</b>	

#### Site Map



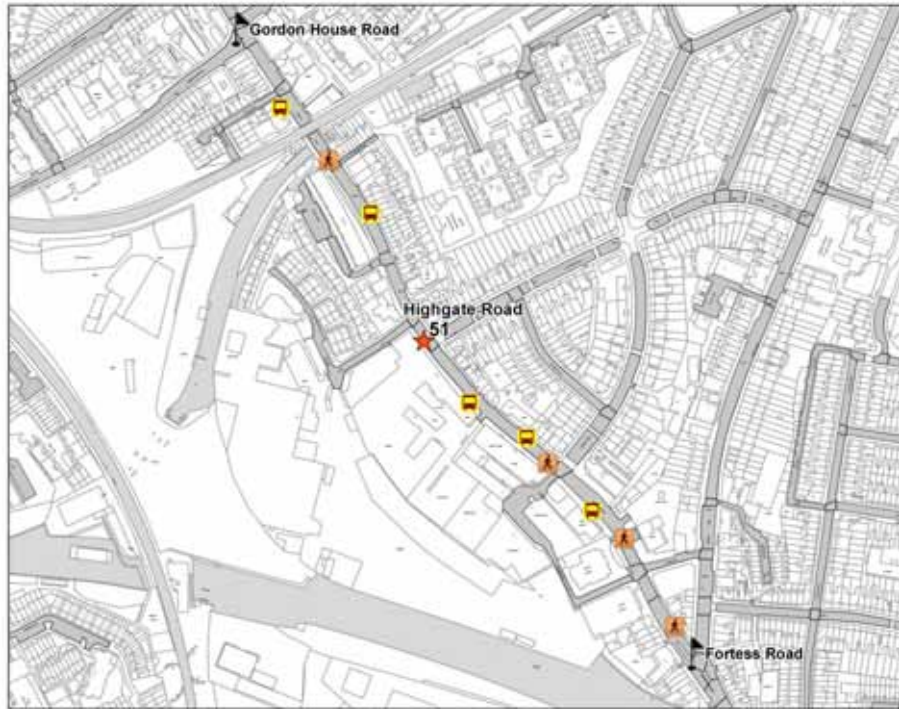
© Crown copyright. All rights reserved' (GLA) (100032379) (2010).



### Site 51 – Highgate Road, Fortess Road to Gordon House Road

<b>Site Number</b>	51
<b>Road Number</b>	B518
<b>Road Name</b>	Highgate Road
<b>Pair Title</b>	Pair P
<b>Site Category</b>	Control
<b>Paired Control Site</b>	17
<b>Video Area</b>	Carker's Lane - Little Green Street
<b>STATS19 Area</b>	Fortess Road - Gordon House Road
<b>One Way</b>	No
<b>Speed Limit (mph)</b>	30
<b>TLRN Bus Lane No</b>	-
<b>Length of Bus Lane (metres)</b>	-
<b>Bus Lane</b>	No
<b>Bus Lane Hours (1)</b>	-
<b>Bus Lane Hours (2)</b>	-
<b>Bus Stop Between TP</b>	No
<b>Bus Stops in direction of travel</b>	3
<b>No of Ped Crossings</b>	3
<b>Traffic Lanes (Min to Max)</b>	1 to 2
<b>Missing Video Data</b>	48 mins
<b>Comments</b>	

#### Site Map

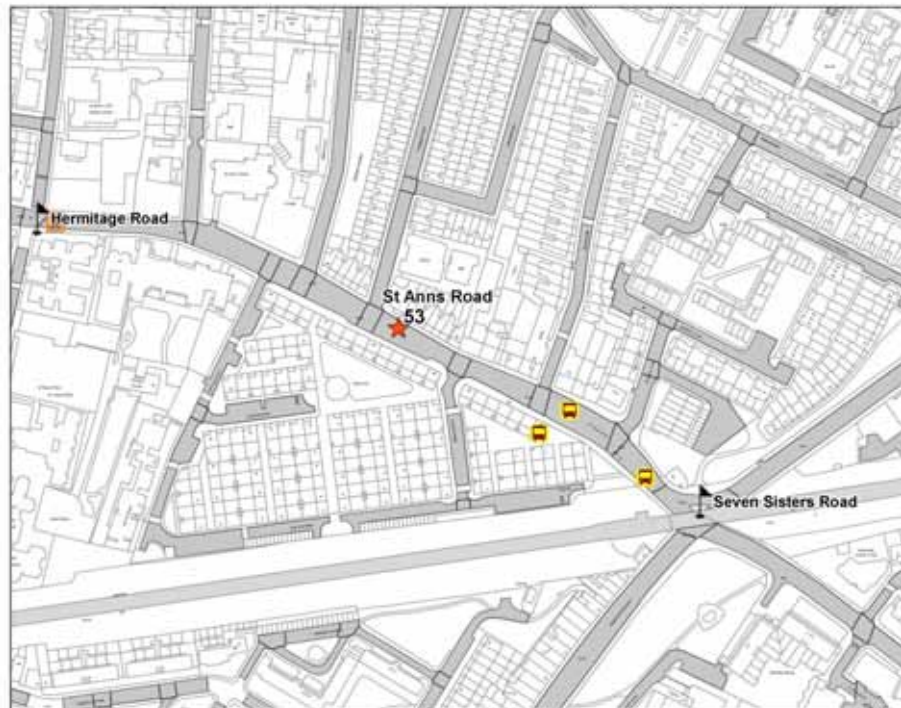


© Crown copyright. All rights reserved' (GLA) (100032379) (2010).

### Site 53 – St Ann’s Road, Hermitage Road to Seven Sisters Road

<b>Site Number</b>	53
<b>Road Number</b>	B152
<b>Road Name</b>	St Ann’s Road
<b>Pair Title</b>	Pair Q
<b>Site Category</b>	Control
<b>Paired Control Site</b>	19
<b>Video Area</b>	Hermitage Road - Seven Sisters Road
<b>STATS19 Area</b>	Hermitage Road - Seven Sisters Road
<b>One Way</b>	No
<b>Speed Limit (mph)</b>	30
<b>TLRN Bus Lane No</b>	-
<b>Length of Bus Lane (metres)</b>	-
<b>Bus Lane</b>	No
<b>Bus Lane Hours (1)</b>	-
<b>Bus Lane Hours (2)</b>	-
<b>Bus Stop Between TP</b>	No
<b>Bus Stops in direction of travel</b>	2
<b>No of Ped Crossings</b>	1
<b>Traffic Lanes (Min to Max)</b>	1 to 1
<b>Missing Video Data</b>	
<b>Comments</b>	

#### Site Map

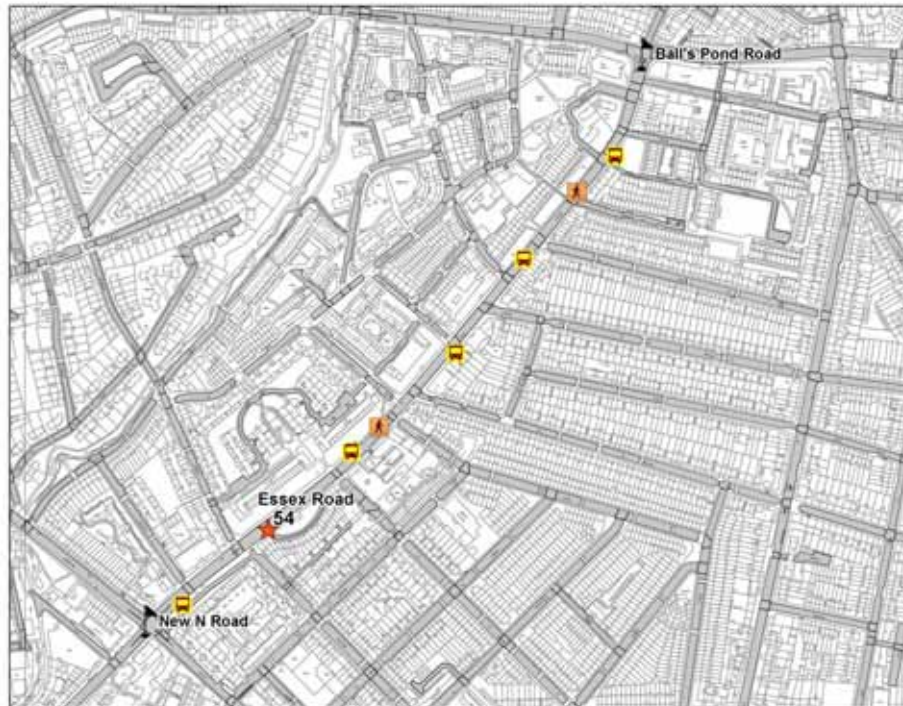


© Crown copyright. All rights reserved' (GLA) (100032379) (2010).

### Site 54 – Essex Road, Ball's Pond Road to New N Road

<b>Site Number</b>	54
<b>Road Number</b>	A104
<b>Road Name</b>	Essex Road
<b>Pair Title</b>	Pair R
<b>Site Category</b>	Control
<b>Paired Control Site</b>	20
<b>Video Area</b>	Elmore Street - Rotherfield Street
<b>STATS19 Area</b>	Ball's Pond Road - New N Road
<b>One Way</b>	No
<b>Speed Limit (mph)</b>	30
<b>TLRN Bus Lane No</b>	-
<b>Length of Bus Lane (metres)</b>	-
<b>Bus Lane</b>	Yes
<b>Bus Lane Hours (1)</b>	07:00-10:00
<b>Bus Lane Hours (2)</b>	-
<b>Bus Stop Between TP</b>	No
<b>Bus Stops in direction of travel</b>	3
<b>No of Ped Crossings</b>	2
<b>Traffic Lanes (Min to Max)</b>	2 to 2
<b>Missing Video Data</b>	
<b>Comments</b>	

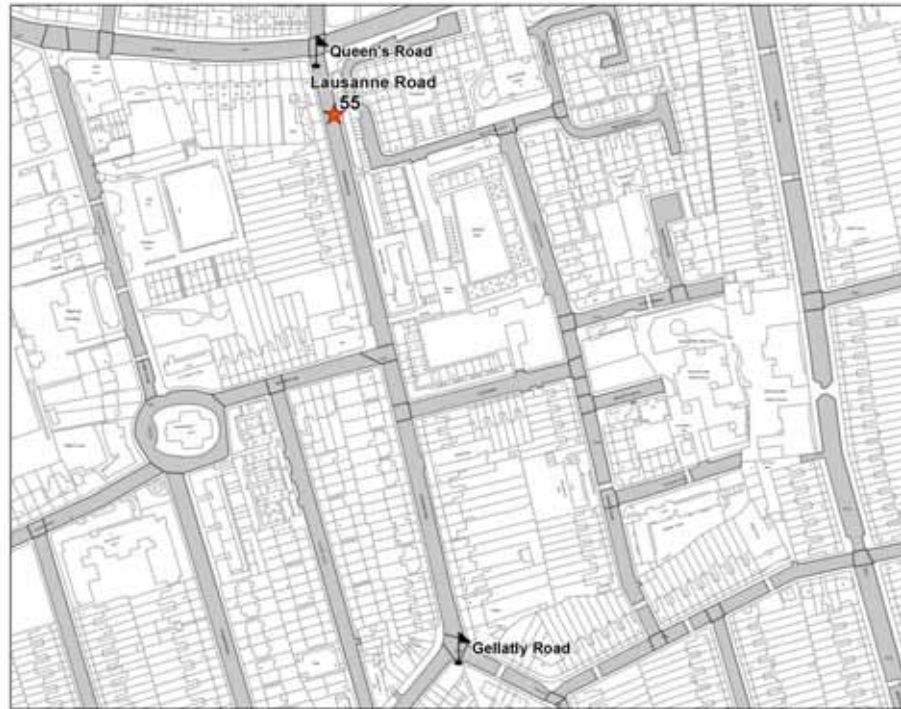
#### Site Map



## Site 55 – Lausanne Road, Queen’s Road to Gellatly Road

<b>Site Number</b>	55
<b>Road Number</b>	A2214
<b>Road Name</b>	Lausanne Road
<b>Pair Title</b>	Pair S
<b>Site Category</b>	Control
<b>Paired Control Site</b>	21
<b>Video Area</b>	Queen's Road - Gellatly Road
<b>STATS19 Area</b>	Queen's Road - Gellatly Road
<b>One Way</b>	No
<b>Speed Limit (mph)</b>	20
<b>TLRN Bus Lane No</b>	-
<b>Length of Bus Lane (metres)</b>	-
<b>Bus Lane</b>	No
<b>Bus Lane Hours (1)</b>	-
<b>Bus Lane Hours (2)</b>	-
<b>Bus Stop Between TP</b>	No
<b>Bus Stops in direction of travel</b>	0
<b>No of Ped Crossings</b>	0
<b>Traffic Lanes (Min to Max)</b>	1 to 1
<b>Missing Video Data</b>	
<b>Comments</b>	

### Site Map



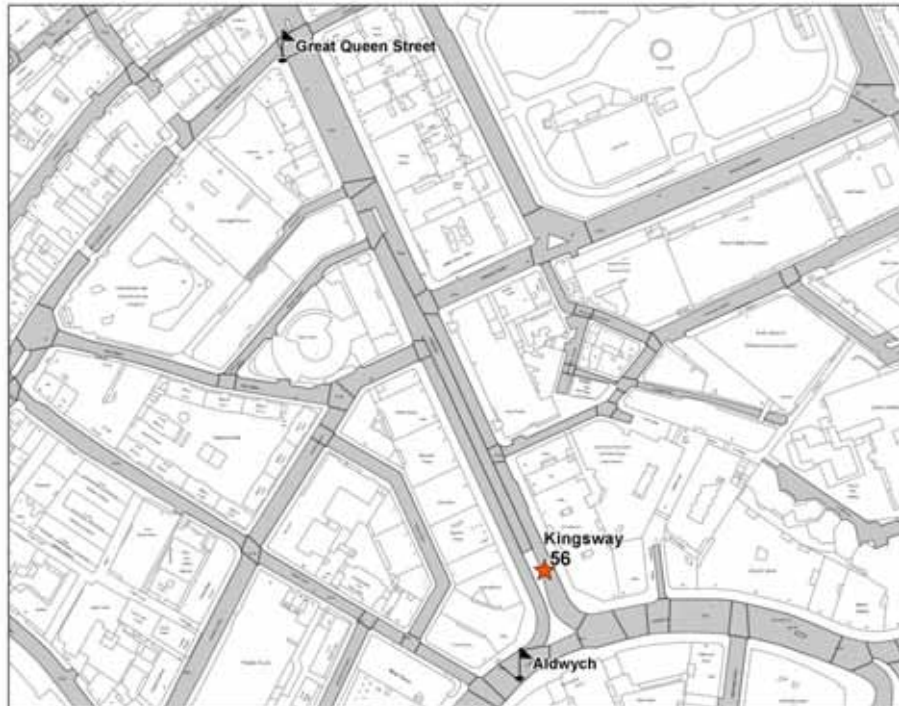
© Crown copyright. All rights reserved' (GLA) (100032379) (2010).



### Site 56 – Kingsway, Aldwych to Great Queen Street

<b>Site Number</b>	56
<b>Road Number</b>	A4200
<b>Road Name</b>	Kingsway
<b>Pair Title</b>	Pair T
<b>Site Category</b>	Control
<b>Paired Control Site</b>	22
<b>Video Area</b>	Aldwych - Great Queen Street
<b>STATS19 Area</b>	Aldwych - Great Queen Street
<b>One Way</b>	No
<b>Speed Limit (mph)</b>	30
<b>TLRN Bus Lane No</b>	-
<b>Length of Bus Lane (metres)</b>	-
<b>Bus Lane</b>	Yes
<b>Bus Lane Hours (1)</b>	07:00-10:00
<b>Bus Lane Hours (2)</b>	16:00-19:00
<b>Bus Stop Between TP</b>	No
<b>Bus Stops in direction of travel</b>	0
<b>No of Ped Crossings</b>	0
<b>Traffic Lanes (Min to Max)</b>	2 to 2
<b>Missing Video Data</b>	8 mins
<b>Comments</b>	

#### Site Map

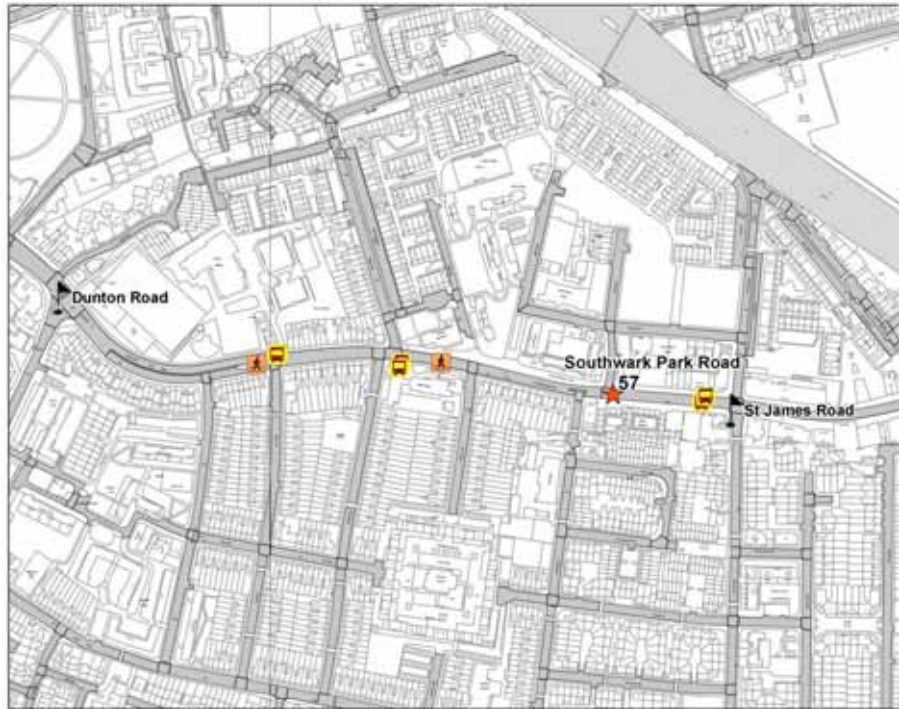




**Site 57 – Southwark Park Road, St James’ Road to Dunton Road**

<b>Site Number</b>	57
<b>Road Number</b>	A2206
<b>Road Name</b>	Southwark Park Road
<b>Pair Title</b>	Pair U
<b>Site Category</b>	Control
<b>Paired Control Site</b>	23
<b>Video Area</b>	St James’ Road - Dunton Road
<b>STATS19 Area</b>	St James’ Road - Dunton Road
<b>One Way</b>	No
<b>Speed Limit (mph)</b>	30
<b>TLRN Bus Lane No</b>	-
<b>Length of Bus Lane (metres)</b>	-
<b>Bus Lane</b>	No
<b>Bus Lane Hours (1)</b>	-
<b>Bus Lane Hours (2)</b>	-
<b>Bus Stop Between TP</b>	No
<b>Bus Stops in direction of travel</b>	2
<b>No of Ped Crossings</b>	2
<b>Traffic Lanes (Min to Max)</b>	1 to 1
<b>Missing Video Data</b>	
<b>Comments</b>	

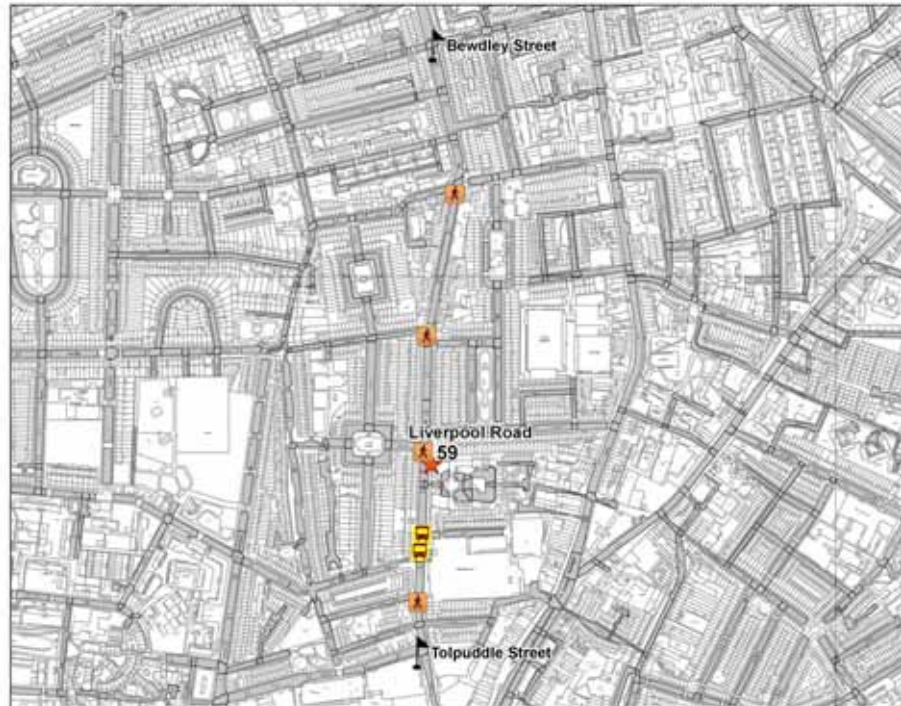
**Site Map**



## Site 59 – Liverpool Road, Tolpuddle Street to Bewdley Street

<b>Site Number</b>	59
<b>Road Number</b>	B515
<b>Road Name</b>	Liverpool Road
<b>Pair Title</b>	Pair V
<b>Site Category</b>	Control
<b>Paired Control Site</b>	25
<b>Video Area</b>	Upper Street - Bewdley Street
<b>STATS19 Area</b>	Tolpuddle Street - Bewdley Street
<b>One Way</b>	No
<b>Speed Limit (mph)</b>	20
<b>TLRN Bus Lane No</b>	-
<b>Length of Bus Lane (metres)</b>	-
<b>Bus Lane</b>	No
<b>Bus Lane Hours (1)</b>	-
<b>Bus Lane Hours (2)</b>	-
<b>Bus Stop Between TP</b>	No
<b>Bus Stops in direction of travel</b>	2
<b>No of Ped Crossings</b>	4
<b>Traffic Lanes (Min to Max)</b>	1 to 1
<b>Missing Video Data</b>	
<b>Comments</b>	

### Site Map

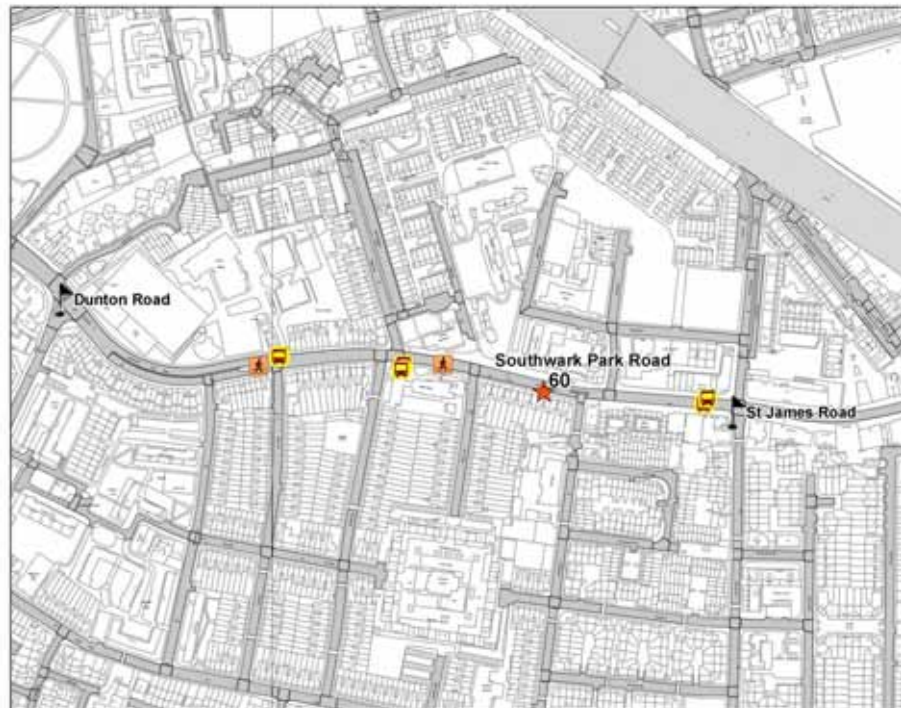


© Crown copyright. All rights reserved' (GLA) (100032379) (2010).

### Site 60 – Southwark Park Road, Dunton Road to St James’ Road

<b>Site Number</b>	60
<b>Road Number</b>	A2206
<b>Road Name</b>	Southwark Park Road
<b>Pair Title</b>	Pair W
<b>Site Category</b>	Control
<b>Paired Control Site</b>	26
<b>Video Area</b>	Dunton Road - St James’ Road
<b>STATS19 Area</b>	Dunton Road - St James’ Road
<b>One Way</b>	No
<b>Speed Limit (mph)</b>	30
<b>TLRN Bus Lane No</b>	-
<b>Length of Bus Lane (metres)</b>	-
<b>Bus Lane</b>	No
<b>Bus Lane Hours (1)</b>	-
<b>Bus Lane Hours (2)</b>	-
<b>Bus Stop Between TP</b>	No
<b>Bus Stops in direction of travel</b>	2
<b>No of Ped Crossings</b>	2
<b>Traffic Lanes (Min to Max)</b>	1 to 1
<b>Missing Video Data</b>	
<b>Comments</b>	

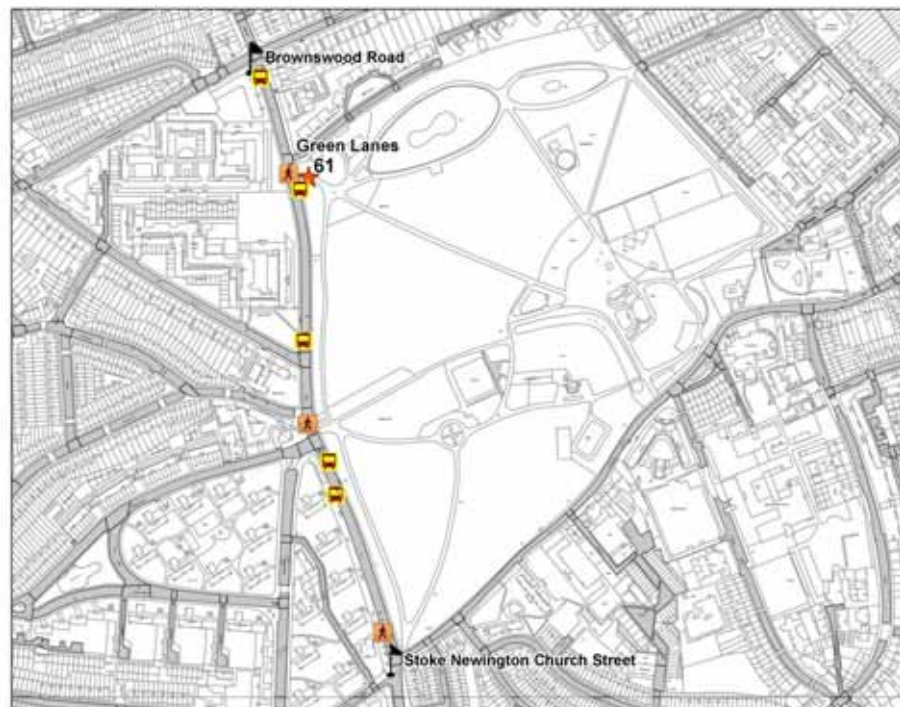
#### Site Map



© Crown copyright. All rights reserved' (GLA) (100032379) (2010).

**Site 61 – Green Lanes, Brownswood Road to Stoke Newington Church Street**

<b>Site Number</b>	61
<b>Road Number</b>	A105
<b>Road Name</b>	Green Lanes
<b>Pair Title</b>	Pair X
<b>Site Category</b>	Control
<b>Paired Control Site</b>	27
<b>Video Area</b>	Greenway Close - Stoke Newington Church Street Brownswood Road - Stoke Newington Church Street
<b>STATS19 Area</b>	
<b>One Way</b>	No
<b>Speed Limit (mph)</b>	30
<b>TLRN Bus Lane No</b>	-
<b>Length of Bus Lane (metres)</b>	-
<b>Bus Lane</b>	No
<b>Bus Lane Hours (1)</b>	-
<b>Bus Lane Hours (2)</b>	-
<b>Bus Stop Between TP</b>	No
<b>Bus Stops in direction of travel</b>	2
<b>No of Ped Crossings</b>	2
<b>Traffic Lanes (Min to Max)</b>	1 to 1
<b>Missing Video Data</b>	
<b>Comments</b>	

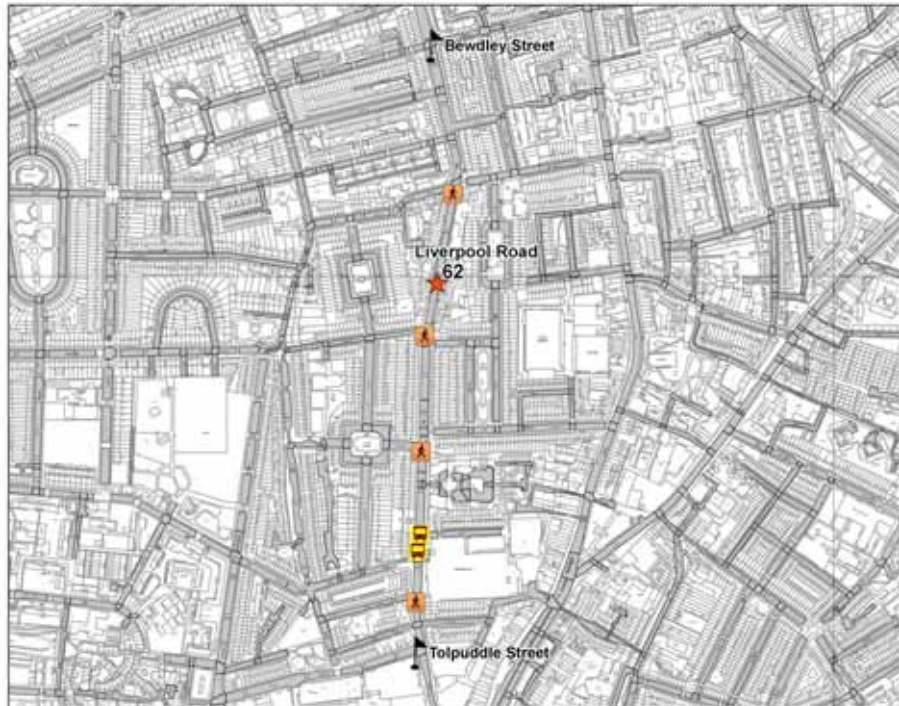
**Site Map**



## Site 62 – Liverpool Road, Bewdley Street to Tolpuddle Street

<b>Site Number</b>	62
<b>Road Number</b>	B515
<b>Road Name</b>	Liverpool Road
<b>Pair Title</b>	Pair Y
<b>Site Category</b>	Control
<b>Paired Control Site</b>	28
<b>Video Area</b>	Bewdley Street - Upper Street
<b>STATS19 Area</b>	Bewdley Street - Tolpuddle Street
<b>One Way</b>	No
<b>Speed Limit (mph)</b>	20
<b>TLRN Bus Lane No</b>	-
<b>Length of Bus Lane (metres)</b>	-
<b>Bus Lane</b>	No
<b>Bus Lane Hours (1)</b>	-
<b>Bus Lane Hours (2)</b>	-
<b>Bus Stop Between TP</b>	No
<b>Bus Stops in direction of travel</b>	2
<b>No of Ped Crossings</b>	4
<b>Traffic Lanes (Min to Max)</b>	1 to 1
<b>Missing Video Data</b>	
<b>Comments</b>	

### Site Map



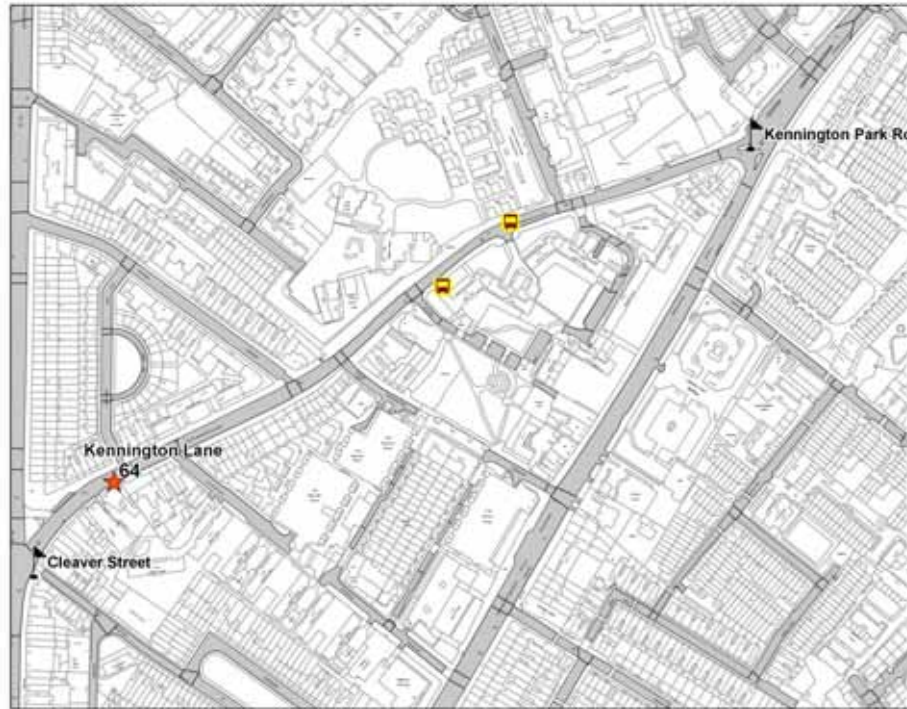
© Crown copyright. All rights reserved' (GLA) (100032379) (2010).



### Site 64 – Kennington Lane, Cleaver Street to Kennington Park Road

<b>Site Number</b>	64
<b>Road Number</b>	A3204
<b>Road Name</b>	Kennington Lane
<b>Pair Title</b>	Pair Z
<b>Site Category</b>	Control
<b>Paired Control Site</b>	30
<b>Video Area</b>	Cleaver Street - Renfrew Road
<b>STATS19 Area</b>	Cleaver Street - Kennington Park Road
<b>One Way</b>	No
<b>Speed Limit (mph)</b>	30
<b>TLRN Bus Lane No</b>	-
<b>Length of Bus Lane (metres)</b>	-
<b>Bus Lane</b>	No
<b>Bus Lane Hours (1)</b>	-
<b>Bus Lane Hours (2)</b>	-
<b>Bus Stop Between TP</b>	No
<b>Bus Stops in direction of travel</b>	1
<b>No of Ped Crossings</b>	0
<b>Traffic Lanes (Min to Max)</b>	1 to 1
<b>Missing Video Data</b>	
<b>Comments</b>	

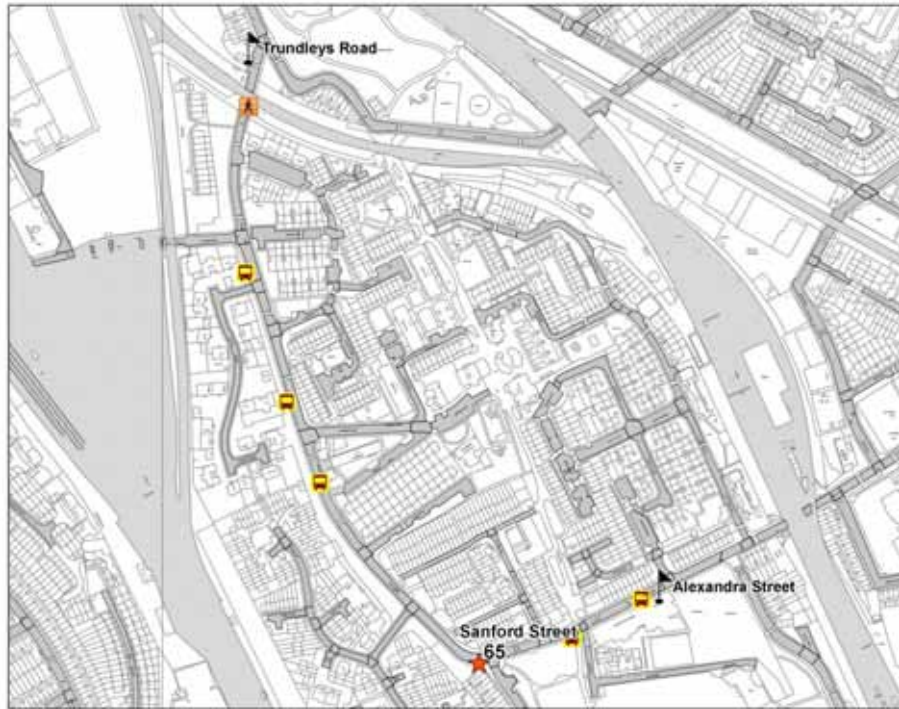
#### Site Map



### Site 65 – Sanford Street, Alexandra Street to Trundleys Road

<b>Site Number</b>	65
<b>Road Number</b>	B207
<b>Road Name</b>	Sanford Street
<b>Pair Title</b>	Pair AA
<b>Site Category</b>	Control
<b>Paired Control Site</b>	31
<b>Video Area</b>	Clifton Rise - Bawtree Road
<b>STATS19 Area</b>	Alexandra Street - Trundleys Road
<b>One Way</b>	No
<b>Speed Limit (mph)</b>	30
<b>TLRN Bus Lane No</b>	-
<b>Length of Bus Lane (metres)</b>	-
<b>Bus Lane</b>	No
<b>Bus Lane Hours (1)</b>	-
<b>Bus Lane Hours (2)</b>	-
<b>Bus Stop Between TP</b>	No
<b>Bus Stops in direction of travel</b>	3
<b>No of Ped Crossings</b>	0
<b>Traffic Lanes (Min to Max)</b>	1 to 1
<b>Missing Video Data</b>	
<b>Comments</b>	

#### Site Map



© Crown copyright. All rights reserved' (GLA) (100032379) (2010).

**Site 67 – King’s Avenue, Crescent Lane to Acre Lane**

<b>Site Number</b>	67
<b>Road Number</b>	B221
<b>Road Name</b>	King’s Avenue
<b>Pair Title</b>	Pair AB
<b>Site Category</b>	Control
<b>Paired Control Site</b>	33
<b>Video Area</b>	Crescent Lane - West Road
<b>STATS19 Area</b>	Crescent Lane - Acre Lane
<b>One Way</b>	No
<b>Speed Limit (mph)</b>	30
<b>TLRN Bus Lane No</b>	-
<b>Length of Bus Lane (metres)</b>	-
<b>Bus Lane</b>	Yes
<b>Bus Lane Hours (1)</b>	07:00-10:00
<b>Bus Lane Hours (2)</b>	16:00-19:00
<b>Bus Stop Between TP</b>	No
<b>Bus Stops in direction of travel</b>	1
<b>No of Ped Crossings</b>	1
<b>Traffic Lanes (Min to Max)</b>	2 to 2
<b>Missing Video Data</b>	
<b>Comments</b>	

**Site Map**

