



**ROAD TRAFFIC REGULATION ACT 1984 – SECTIONS 64 AND 65  
AUTHORISATION OF TRAFFIC SIGNS AND SPECIAL DIRECTIONS**

The Secretary of State for Transport, in exercise of his powers under Sections 64 and 65 of the Road Traffic Regulation Act 1984, and of all other powers enabling him in that behalf, for the purpose of assisting in the free flow of vehicular traffic at the junction of Stanstead Road, Cranston Road and Brockley Rise in the London Borough of Lewisham, hereby:-

1. authorises the placing at or within the vicinity of the site shown on the attached plan numbered GT50/139/0086-1 of a traffic sign consisting of a road marking (hereinafter referred to as "the authorised marking") conforming as to size, colour and character with that shown in diagram 1044 in Schedule 6 to the Traffic Signs Regulations 2002 (Part I of SI 2002/3113, "the 2002 Regulations"), save that the overall size and shape of the authorised marking shall be as shown on the said plan; and
2. directs, without prejudice to any statutory provision to the like effect, that it is a condition of this authorisation that the placing of the authorised marking at or near the said site shall continue to have effect only until such day as may be appointed by one month's notice given by the Secretary of State in writing to the traffic authority for the removal or alteration of the authorised marking and on that day the said authorisation shall, without prejudice to the giving of any further authorisation or direction, cease to have effect.

Section 36 of the Road Traffic Act 1988 shall apply to the authorised marking as it applies to the marking shown in diagram 1044 in Schedule 6 to the 2002 Regulations.




Department  
for Transport

GT50/139/0086


The provisions of Regulations 12 and 31 of the 2002 Regulations shall apply to the authorised marking in the same manner as they apply to the marking shown in diagram 1044 in Schedule 6 to those Regulations.

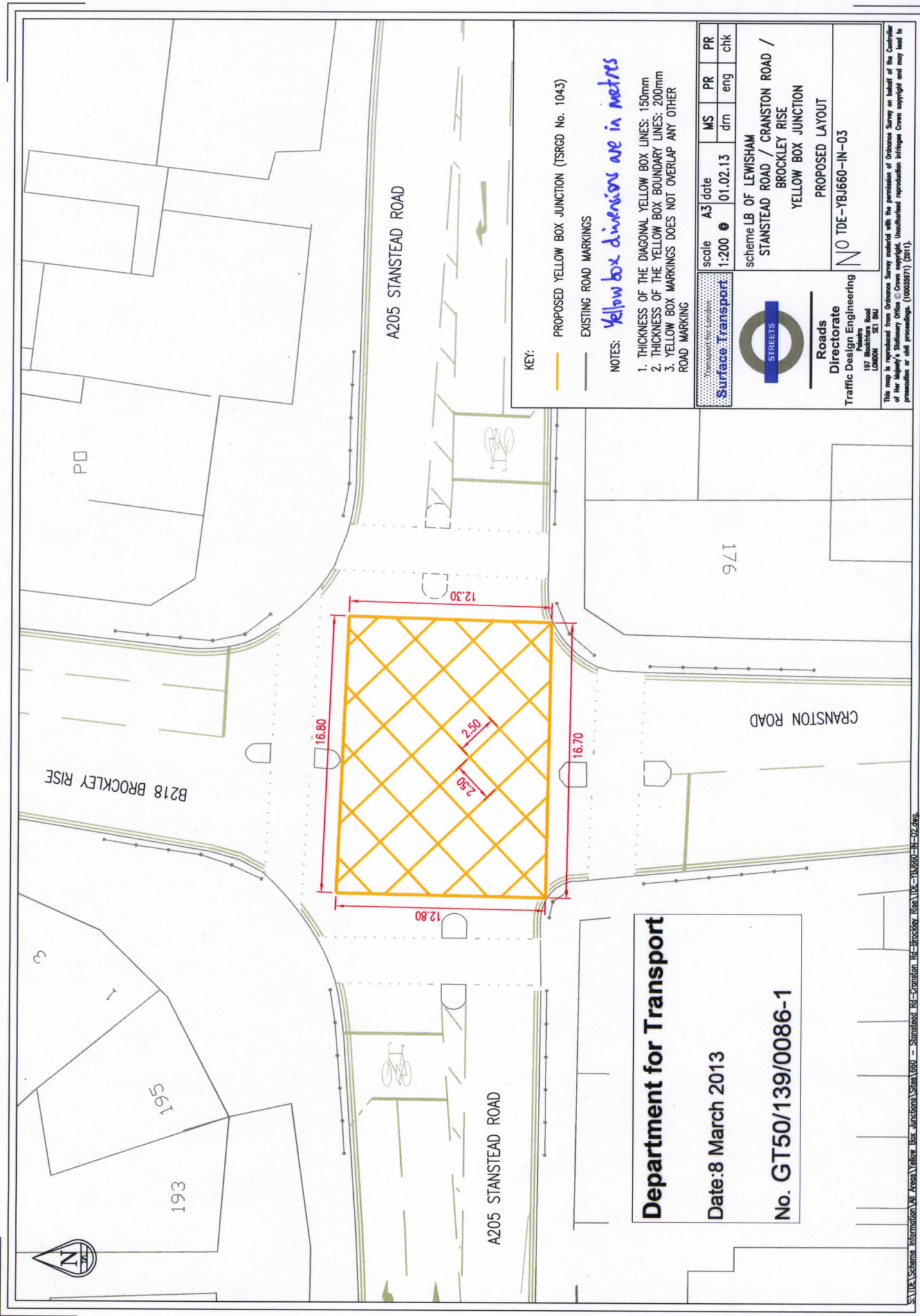
Dated *8 March* ..... 2013

Signed by authority of the Secretary of State

.....  .....

A Delegated Official of the Department for Transport

**CERTIFIED TRUE COPY**  
  
*11/3/2013*  
DEPARTMENT FOR TRANSPORT



**KEY:**

- PROPOSED YELLOW BOX JUNCTION (TSRGD No. 1043)
- EXISTING ROAD MARKINGS

*NOTES: Yellow box dimensions are in metres*

1. THICKNESS OF THE DIAGONAL YELLOW BOX LINES: 150mm
2. THICKNESS OF THE YELLOW BOX BOUNDARY LINES: 200mm
3. YELLOW BOX MARKINGS DOES NOT OVERLAP ANY OTHER ROAD MARKING



**Roads Directorate**  
 Traffic Design Engineering  
 197 Blackfriars Road  
 LONDON SE1 1BU

scale	A3	date	MS	PR	PR
1:200	0	01.02.13	drn	eng	chk
scheme LB OF LEWISHAM					
STANSTEAD ROAD / CRANSTON ROAD / BROCKLEY RISE					
YELLOW BOX JUNCTION					
PROPOSED LAYOUT					
NO TDE-YBJ660-IN-03					

**Department for Transport**  
 Date: 8 March 2013  
 No. GT50/139/0086-1

This map is reproduced from Ordnance Survey material with the permission of Ordnance Survey on behalf of the Controller of Her Majesty's Stationary Office © Crown copyright. Unauthorised reproduction infringes Crown copyright and may lead to prosecution or civil proceedings. (100033071) (2011).