

Envirocheck[®] Report: Historical Data Report Datasheet

Order Details:

Order Number:

49557448_1_1

Customer Reference:

47067970

National Grid Reference:

532800, 180850

Slice:

A

Site Area (Ha):

2.99

Search Buffer (m):

1000

Site Details:

Site at 532803,180848

Client Details:

Mr W King
URS Infrastructure & Environment UK Ltd
Scott House
Alencon Link
Basingstoke
Hampshire
RG21 7PP

Report Section	Page Number
Summary	-
Historical Building Plans Information	1
Historical Land Use Information	61
Historical Tanks and Energy Facilities	64
Historical Map List	65
Useful Contacts and Further Information	71

Introduction

The Environment Act 1995 has made site sensitivity a key issue, as the legislation pays as much attention to the pathways by which contamination could spread, and to the vulnerable targets of contamination, as it does the potential sources of contamination. For this reason, Landmark's Site Sensitivity maps and Datasheet(s) place great emphasis on statutory data provided by the Environment Agency and the Scottish Environment Protection Agency; it also incorporates data from Natural England (and the Scottish and Welsh equivalents) and Local Authorities; and highlights hydrogeological features required by environmental and geotechnical consultants. It does not include any information concerning past uses of land. The datasheet is produced by querying the Landmark database to a distance defined by the client from a site boundary provided by the client.

In the attached datasheet the National Grid References (NGRs) are rounded to the nearest 10m in accordance with Landmark's agreements with a number of Data Suppliers.

Copyright Notice

© Landmark Information Group Limited 2013. The Copyright on the information and data and its format as contained in this Envirocheck® Report ("Report") is the property of Landmark Information Group Limited ("Landmark") and several other Data Providers, including (but not limited to) Ordnance Survey, British Geological Survey, the Environment Agency and Natural England, and must not be reproduced in whole or in part by photocopying or any other method. The Report is supplied under Landmark's Terms and Conditions accepted by the Customer. A copy of Landmark's Terms and Conditions can be found with the Index Map for this report. Additional copies of the Report may be obtained from Landmark, subject to Landmark's charges in force from time to time. The Copyright, design rights and any other intellectual rights shall remain the exclusive property of Landmark and /or other Data providers, whose Copyright material has been included in this Report.

Report Version v47.0

Data Type	Page Number	On Site	0 to 250m	251 to 500m	501 to 1000m
Historical Building Plans Information					
Areas Cleared Due To Enemy Action	pg 1	5	51	69	330
Above Ground Fuel Tanks	pg 22	19	127	n/a	n/a
Asbestos	pg 29	17	167	n/a	n/a
Benzene/Benzole/Naphtha, Naphthalene/Kerosene				n/a	n/a
Electricity Generation	pg 38		41	n/a	n/a
Electricity Sub-Station	pg 40	27	107	n/a	n/a
Gas Industry				n/a	n/a
Gas Storage				n/a	n/a
Gas Use	pg 46	2	27	n/a	n/a
Oil Industry				n/a	n/a
Oil Storage	pg 48		28	n/a	n/a
Oil Use	pg 49	20	105	n/a	n/a
Paint based Oils	pg 55		1	n/a	n/a
Paraffin				n/a	n/a
Petrol and Diesel Industry				n/a	n/a
Petrol and Diesel Storage				n/a	n/a
Petrol and Diesel Use	pg 55		3	n/a	n/a
Potential Fuel Gas	pg 55		2	n/a	n/a
Potential Fuel Oil	pg 55	9	15	n/a	n/a
Potential Fuel Use				n/a	n/a
Potential Petrol and Diesel				n/a	n/a
Potential Tanks				n/a	n/a
Potentially Fuel-related Tanks	pg 56	7	73	n/a	n/a
Underground Fuel Tanks	pg 60		8	n/a	n/a
Historical Land Use Information					
Former Marshes					
Historical Flood Liabilities					
Potentially Contaminative Industrial Uses (Past Land Use)	pg 61		3	8	33
Potentially Infilled Land (Non-Water)					
Potentially Infilled Land (Water)	pg 63			1	2

Data Type	Page Number	On Site	0 to 250m	251 to 500m	501 to 1000m
Historical Tanks and Energy Facilities					
Electrical Sub Station Facilities	pg 64		6	n/a	n/a
Electricity Industry Facilities				n/a	n/a
Gas Industry Facilities				n/a	n/a
Gas Monitoring Facilities				n/a	n/a
Miscellaneous Power Facilities				n/a	n/a
Oil Industry Facilities				n/a	n/a
Petroleum Storage Facilities				n/a	n/a
Potential Tanks	pg 64		3	n/a	n/a
Tanks				n/a	n/a

Map ID	Details	Quadrant Reference (Compass Direction)	Estimated Distance From Site	Contact	NGR
1	Areas Cleared Due To Enemy Action Use: Areas Cleared Due To Enemy Action Plan Name: 056_007_1957_geo1	A8NE (SE)	0	1	532849 180821
2	Areas Cleared Due To Enemy Action Use: Areas Cleared Due To Enemy Action Plan Name: 056_007_1947_geo1	A8NE (SE)	0	1	532850 180822
3	Areas Cleared Due To Enemy Action Use: Areas Cleared Due To Enemy Action Plan Name: 056_007_1947_geo1	A8NE (SE)	0	1	532827 180809
4	Areas Cleared Due To Enemy Action Use: Areas Cleared Due To Enemy Action Plan Name: 056_007_1947_geo1	A8NW (S)	0	1	532783 180786
5	Areas Cleared Due To Enemy Action Use: Areas Cleared Due To Enemy Action Plan Name: 056_014_1947_geo1	A13SW (NW)	0	1	532767 180891
6	Areas Cleared Due To Enemy Action Use: Areas Cleared Due To Enemy Action Plan Name: 056_014_1947_geo1	A13SW (NW)	3	1	532733 180959
7	Areas Cleared Due To Enemy Action Use: Areas Cleared Due To Enemy Action Plan Name: 056_007_1947_geo1	A8NW (SW)	6	1	532739 180717
8	Areas Cleared Due To Enemy Action Use: Areas Cleared Due To Enemy Action Plan Name: 056_007_1957_geo1	A8NW (SW)	7	1	532738 180718
9	Areas Cleared Due To Enemy Action Use: Areas Cleared Due To Enemy Action Plan Name: 058_054_1949_geo1	A13SE (NE)	25	1	532886 180944
10	Areas Cleared Due To Enemy Action Use: Areas Cleared Due To Enemy Action Plan Name: 056_007_1947_geo1	A8NW (SW)	31	1	532697 180803
11	Areas Cleared Due To Enemy Action Use: Areas Cleared Due To Enemy Action Plan Name: 056_007_1957_geo1	A8NW (S)	34	1	532763 180685
12	Areas Cleared Due To Enemy Action Use: Areas Cleared Due To Enemy Action Plan Name: 056_007_1947_geo1	A8NW (S)	35	1	532759 180685
13	Areas Cleared Due To Enemy Action Use: Areas Cleared Due To Enemy Action Plan Name: 056_007_1957_geo1	A8NW (SW)	43	1	532701 180768
14	Areas Cleared Due To Enemy Action Use: Areas Cleared Due To Enemy Action Plan Name: 056_007_1947_geo1	A8NW (W)	50	1	532694 180825
15	Areas Cleared Due To Enemy Action Use: Areas Cleared Due To Enemy Action Plan Name: 056_007_1957_geo1	A8NW (W)	51	1	532693 180827
16	Areas Cleared Due To Enemy Action Use: Areas Cleared Due To Enemy Action Plan Name: 056_014_1959_geo1	A13SW (NW)	57	1	532682 180908
17	Areas Cleared Due To Enemy Action Use: Areas Cleared Due To Enemy Action Plan Name: 056_014_1947_geo1	A13SW (NW)	57	1	532682 180941
18	Areas Cleared Due To Enemy Action Use: Areas Cleared Due To Enemy Action Plan Name: 056_014_1947_geo1	A13SW (NW)	57	1	532682 180906
19	Areas Cleared Due To Enemy Action Use: Areas Cleared Due To Enemy Action Plan Name: 056_007_1947_geo1	A8NW (W)	62	1	532682 180846
20	Areas Cleared Due To Enemy Action Use: Areas Cleared Due To Enemy Action Plan Name: 056_007_1957_geo1	A8NW (SW)	65	1	532684 180696
21	Areas Cleared Due To Enemy Action Use: Areas Cleared Due To Enemy Action Plan Name: 056_007_1947_geo1	A8NW (SW)	65	1	532685 180695

Map ID	Details	Quadrant Reference (Compass Direction)	Estimated Distance From Site	Contact	NGR
22	Areas Cleared Due To Enemy Action Use: Areas Cleared Due To Enemy Action Plan Name: 056_007_1947_geo1	A13SW (W)	71	1	532673 180851
23	Areas Cleared Due To Enemy Action Use: Areas Cleared Due To Enemy Action Plan Name: 056_007_1947_geo1	A8NW (SW)	74	1	532663 180748
24	Areas Cleared Due To Enemy Action Use: Areas Cleared Due To Enemy Action Plan Name: 056_007_1957_geo1	A8NW (SW)	75	1	532662 180749
25	Areas Cleared Due To Enemy Action Use: Areas Cleared Due To Enemy Action Plan Name: 056_014_1947_geo1	A13SW (NW)	75	1	532667 180923
26	Areas Cleared Due To Enemy Action Use: Areas Cleared Due To Enemy Action Plan Name: 056_007_1957_geo1	A13SW (W)	78	1	532661 180872
27	Areas Cleared Due To Enemy Action Use: Areas Cleared Due To Enemy Action Plan Name: 056_007_1957_geo1	A8NW (W)	80	1	532664 180845
28	Areas Cleared Due To Enemy Action Use: Areas Cleared Due To Enemy Action Plan Name: 056_007_1947_geo1	A8NW (S)	88	1	532767 180632
29	Areas Cleared Due To Enemy Action Use: Areas Cleared Due To Enemy Action Plan Name: 056_006_1947_geo1	A8NW (W)	89	1	532655 180831
30	Areas Cleared Due To Enemy Action Use: Areas Cleared Due To Enemy Action Plan Name: 058_055_1947_geo1	A13SE (E)	91	1	532952 180875
31	Areas Cleared Due To Enemy Action Use: Areas Cleared Due To Enemy Action Plan Name: 056_007_1947_geo1	A8NW (W)	95	1	532649 180805
32	Areas Cleared Due To Enemy Action Use: Areas Cleared Due To Enemy Action Plan Name: 056_007_1957_geo1	A8NW (W)	97	1	532648 180806
33	Areas Cleared Due To Enemy Action Use: Areas Cleared Due To Enemy Action Plan Name: 056_014_1947_geo1	A13SW (NW)	125	1	532638 181042
34	Areas Cleared Due To Enemy Action Use: Areas Cleared Due To Enemy Action Plan Name: 056_014_1959_geo1	A13SW (NW)	126	1	532638 181042
35	Areas Cleared Due To Enemy Action Use: Areas Cleared Due To Enemy Action Plan Name: 056_014_1965_geo1	A13SW (NW)	126	1	532638 181042
36	Areas Cleared Due To Enemy Action Use: Areas Cleared Due To Enemy Action Plan Name: 056_013_1947_geo1	A13SW (W)	135	1	532591 180933
37	Areas Cleared Due To Enemy Action Use: Areas Cleared Due To Enemy Action Plan Name: 056_013_1955_geo1	A13SW (W)	136	1	532590 180935
38	Areas Cleared Due To Enemy Action Use: Areas Cleared Due To Enemy Action Plan Name: 056_007_1957_geo1	A8NW (SW)	137	1	532611 180690
39	Areas Cleared Due To Enemy Action Use: Areas Cleared Due To Enemy Action Plan Name: 056_006_1956_geo1	A8NW (W)	187	1	532557 180824
40	Areas Cleared Due To Enemy Action Use: Areas Cleared Due To Enemy Action Plan Name: 056_006_1947_geo1	A8NW (W)	187	1	532558 180824
41	Areas Cleared Due To Enemy Action Use: Areas Cleared Due To Enemy Action Plan Name: 056_013_1947_geo1	A13SW (W)	187	1	532557 180946
42	Areas Cleared Due To Enemy Action Use: Areas Cleared Due To Enemy Action Plan Name: 056_013_1955_geo1	A13SW (W)	188	1	532556 180947

Map ID	Details	Quadrant Reference (Compass Direction)	Estimated Distance From Site	Contact	NGR
43	Areas Cleared Due To Enemy Action Use: Areas Cleared Due To Enemy Action Plan Name: 056_006_1947_geo1	A8NW (W)	191	1	532553 180776
44	Areas Cleared Due To Enemy Action Use: Areas Cleared Due To Enemy Action Plan Name: 056_006_1956_geo1	A8NW (W)	192	1	532553 180776
45	Areas Cleared Due To Enemy Action Use: Areas Cleared Due To Enemy Action Plan Name: 056_006_1956_geo1	A8NW (W)	196	1	532548 180780
46	Areas Cleared Due To Enemy Action Use: Areas Cleared Due To Enemy Action Plan Name: 056_006_1947_geo1	A8NW (W)	196	1	532549 180780
47	Areas Cleared Due To Enemy Action Use: Areas Cleared Due To Enemy Action Plan Name: 056_006_1947_geo1	A8NW (W)	214	1	532529 180739
48	Areas Cleared Due To Enemy Action Use: Areas Cleared Due To Enemy Action Plan Name: 056_006_1956_geo1	A8NW (W)	216	1	532529 180739
49	Areas Cleared Due To Enemy Action Use: Areas Cleared Due To Enemy Action Plan Name: 056_006_1947_geo1	A8NW (W)	217	1	532527 180788
50	Areas Cleared Due To Enemy Action Use: Areas Cleared Due To Enemy Action Plan Name: 056_006_1956_geo1	A8NW (W)	218	1	532527 180788
51	Areas Cleared Due To Enemy Action Use: Areas Cleared Due To Enemy Action Plan Name: 056_006_1956_geo1	A8NW (W)	223	1	532521 180843
52	Areas Cleared Due To Enemy Action Use: Areas Cleared Due To Enemy Action Plan Name: 056_006_1947_geo1	A8NW (W)	223	1	532521 180843
53	Areas Cleared Due To Enemy Action Use: Areas Cleared Due To Enemy Action Plan Name: 056_013_1955_geo1	A13SW (NW)	228	1	532514 181001
54	Areas Cleared Due To Enemy Action Use: Areas Cleared Due To Enemy Action Plan Name: 056_013_1947_geo1	A13SW (NW)	228	1	532514 181003
55	Areas Cleared Due To Enemy Action Use: Areas Cleared Due To Enemy Action Plan Name: 056_013_1947_geo1	A13SW (NW)	237	1	532525 181067
56	Areas Cleared Due To Enemy Action Use: Areas Cleared Due To Enemy Action Plan Name: 056_006_1947_geo1	A8NW (W)	248	1	532496 180796
57	Areas Cleared Due To Enemy Action Use: Areas Cleared Due To Enemy Action Plan Name: 056_013_1955_geo1	A13SW (NW)	251	1	532528 181102
58	Areas Cleared Due To Enemy Action Use: Areas Cleared Due To Enemy Action Plan Name: 056_013_1947_geo1	A13SW (NW)	252	1	532528 181104
59	Areas Cleared Due To Enemy Action Use: Areas Cleared Due To Enemy Action Plan Name: 056_013_1955_geo1	A13SW (NW)	253	1	532489 180996
60	Areas Cleared Due To Enemy Action Use: Areas Cleared Due To Enemy Action Plan Name: 056_013_1947_geo1	A13SW (NW)	253	1	532493 181005
61	Areas Cleared Due To Enemy Action Use: Areas Cleared Due To Enemy Action Plan Name: 056_006_1956_geo1	A8NW (W)	258	1	532486 180757
62	Areas Cleared Due To Enemy Action Use: Areas Cleared Due To Enemy Action Plan Name: 056_006_1947_geo1	A8NW (W)	259	1	532486 180757
63	Areas Cleared Due To Enemy Action Use: Areas Cleared Due To Enemy Action Plan Name: 056_006_1956_geo1	A8NW (W)	264	1	532480 180769

Map ID	Details	Quadrant Reference (Compass Direction)	Estimated Distance From Site	Contact	NGR
64	Areas Cleared Due To Enemy Action Use: Areas Cleared Due To Enemy Action Plan Name: 056_006_1947_geo1	A8NW (W)	264	1	532480 180769
65	Areas Cleared Due To Enemy Action Use: Areas Cleared Due To Enemy Action Plan Name: 056_006_1956_geo1	A8NW (W)	270	1	532471 180804
66	Areas Cleared Due To Enemy Action Use: Areas Cleared Due To Enemy Action Plan Name: 056_013_1947_geo1	A13SW (NW)	272	1	532518 181125
67	Areas Cleared Due To Enemy Action Use: Areas Cleared Due To Enemy Action Plan Name: 058_056_1951_geo1	A13SE (E)	275	1	533135 180904
68	Areas Cleared Due To Enemy Action Use: Areas Cleared Due To Enemy Action Plan Name: 056_006_1947_geo1	A8NW (W)	275	1	532469 180846
69	Areas Cleared Due To Enemy Action Use: Areas Cleared Due To Enemy Action Plan Name: 056_006_1956_geo1	A7NE (W)	281	1	532463 180830
70	Areas Cleared Due To Enemy Action Use: Areas Cleared Due To Enemy Action Plan Name: 056_006_1956_geo1	A12SE (W)	288	1	532457 180850
71	Areas Cleared Due To Enemy Action Use: Areas Cleared Due To Enemy Action Plan Name: 056_006_1956_geo1	A7NE (W)	294	1	532450 180810
72	Areas Cleared Due To Enemy Action Use: Areas Cleared Due To Enemy Action Plan Name: 056_005_1947_geo1	A12SE (W)	316	1	532428 180888
73	Areas Cleared Due To Enemy Action Use: Areas Cleared Due To Enemy Action Plan Name: 056_005_1956_geo1	A7NE (W)	324	1	532420 180840
74	Areas Cleared Due To Enemy Action Use: Areas Cleared Due To Enemy Action Plan Name: 056_005_1947_geo1	A7NE (W)	324	1	532421 180839
75	Areas Cleared Due To Enemy Action Use: Areas Cleared Due To Enemy Action Plan Name: 056_012_1947_geo1	A12SE (NW)	339	1	532433 181108
76	Areas Cleared Due To Enemy Action Use: Areas Cleared Due To Enemy Action Plan Name: 056_016_1957_geo1	A12SE (NW)	348	1	532454 181166
77	Areas Cleared Due To Enemy Action Use: Areas Cleared Due To Enemy Action Plan Name: 056_016_1947_geo1	A12SE (NW)	348	1	532456 181169
78	Areas Cleared Due To Enemy Action Use: Areas Cleared Due To Enemy Action Plan Name: 058_056_1951_geo1	A9NW (E)	362	1	533223 180771
79	Areas Cleared Due To Enemy Action Use: Areas Cleared Due To Enemy Action Plan Name: 058_056_1951_geo1	A9NW (E)	366	1	533232 180830
80	Areas Cleared Due To Enemy Action Use: Areas Cleared Due To Enemy Action Plan Name: 059_081b_1960_geo2	A8SW (SW)	370	1	532555 180402
81	Areas Cleared Due To Enemy Action Use: Areas Cleared Due To Enemy Action Plan Name: 059_081b_1957_geo2	A8SW (SW)	370	1	532555 180402
82	Areas Cleared Due To Enemy Action Use: Areas Cleared Due To Enemy Action Plan Name: 056_012_1947_geo1	A12SE (NW)	371	1	532413 181141
83	Areas Cleared Due To Enemy Action Use: Areas Cleared Due To Enemy Action Plan Name: 056_016_1947_geo1	A13NW (NW)	371	1	532468 181223
84	Areas Cleared Due To Enemy Action Use: Areas Cleared Due To Enemy Action Plan Name: 056_016_1947_geo1	A12NE (NW)	380	1	532441 181204

Map ID	Details	Quadrant Reference (Compass Direction)	Estimated Distance From Site	Contact	NGR
85	Areas Cleared Due To Enemy Action Use: Areas Cleared Due To Enemy Action Plan Name: 056_005_1956_geo1	A12SE (W)	382	1	532363 180868
86	Areas Cleared Due To Enemy Action Use: Areas Cleared Due To Enemy Action Plan Name: 056_005_1947_geo1	A12SE (W)	382	1	532363 180868
87	Areas Cleared Due To Enemy Action Use: Areas Cleared Due To Enemy Action Plan Name: 056_016_1947_geo1	A12SE (NW)	382	1	532421 181177
88	Areas Cleared Due To Enemy Action Use: Areas Cleared Due To Enemy Action Plan Name: 056_012_1947_geo1	A12SE (NW)	382	1	532394 181126
89	Areas Cleared Due To Enemy Action Use: Areas Cleared Due To Enemy Action Plan Name: 056_020_1959_geo1	A13NW (N)	383	1	532615 181335
90	Areas Cleared Due To Enemy Action Use: Areas Cleared Due To Enemy Action Plan Name: 056_020_1947_geo1	A13NW (N)	385	1	532615 181337
91	Areas Cleared Due To Enemy Action Use: Areas Cleared Due To Enemy Action Plan Name: 059_079_1960_geo1	A8SW (SW)	390	1	532565 180374
92	Areas Cleared Due To Enemy Action Use: Areas Cleared Due To Enemy Action Plan Name: 059_079_1957_geo1	A8SW (SW)	390	1	532565 180374
93	Areas Cleared Due To Enemy Action Use: Areas Cleared Due To Enemy Action Plan Name: 056_016_1947_geo1	A12NE (NW)	393	1	532442 181226
94	Areas Cleared Due To Enemy Action Use: Areas Cleared Due To Enemy Action Plan Name: 056_012_1947_geo1	A12SE (NW)	398	1	532360 181077
95	Areas Cleared Due To Enemy Action Use: Areas Cleared Due To Enemy Action Plan Name: 056_012_1947_geo1	A12SE (NW)	404	1	532361 181102
96	Areas Cleared Due To Enemy Action Use: Areas Cleared Due To Enemy Action Plan Name: 056_005_1956_geo1	A12SE (W)	420	1	532325 180890
97	Areas Cleared Due To Enemy Action Use: Areas Cleared Due To Enemy Action Plan Name: 056_005_1947_geo1	A12SE (W)	420	1	532325 180890
98	Areas Cleared Due To Enemy Action Use: Areas Cleared Due To Enemy Action Plan Name: 056_016_1947_geo1	A12NE (NW)	420	1	532400 181215
99	Areas Cleared Due To Enemy Action Use: Areas Cleared Due To Enemy Action Plan Name: 056_016_1957_geo1	A12NE (NW)	421	1	532450 181276
100	Areas Cleared Due To Enemy Action Use: Areas Cleared Due To Enemy Action Plan Name: 056_012_1947_geo1	A12SE (W)	421	1	532325 181020
101	Areas Cleared Due To Enemy Action Use: Areas Cleared Due To Enemy Action Plan Name: 056_016_1947_geo1	A12NE (NW)	424	1	532450 181279
102	Areas Cleared Due To Enemy Action Use: Areas Cleared Due To Enemy Action Plan Name: 056_005_1947_geo1	A7NE (W)	426	1	532318 180785
103	Areas Cleared Due To Enemy Action Use: Areas Cleared Due To Enemy Action Plan Name: 056_016_1947_geo1	A12NE (NW)	438	1	532370 181203
104	Areas Cleared Due To Enemy Action Use: Areas Cleared Due To Enemy Action Plan Name: 056_005_1947_geo1	A12SE (W)	440	1	532304 180998
105	Areas Cleared Due To Enemy Action Use: Areas Cleared Due To Enemy Action Plan Name: 058_057_1955_geo1	A9NW (E)	443	1	533306 180743

Map ID	Details	Quadrant Reference (Compass Direction)	Estimated Distance From Site	Contact	NGR
106	Areas Cleared Due To Enemy Action Use: Areas Cleared Due To Enemy Action Plan Name: 056_005_1947_geo1	A12SE (W)	445	1	532299 180915
107	Areas Cleared Due To Enemy Action Use: Areas Cleared Due To Enemy Action Plan Name: 056_005_1956_geo1	A12SE (W)	451	1	532291 180992
108	Areas Cleared Due To Enemy Action Use: Areas Cleared Due To Enemy Action Plan Name: 059_078_1957_geo1	A7SE (SW)	457	1	532456 180367
109	Areas Cleared Due To Enemy Action Use: Areas Cleared Due To Enemy Action Plan Name: 058_057_1955_geo1	A9NW (E)	462	1	533323 180847
110	Areas Cleared Due To Enemy Action Use: Areas Cleared Due To Enemy Action Plan Name: 056_011_1947_geo1	A12SE (NW)	464	1	532295 181092
111	Areas Cleared Due To Enemy Action Use: Areas Cleared Due To Enemy Action Plan Name: 056_011_1955_geo1	A12SE (NW)	465	1	532294 181091
112	Areas Cleared Due To Enemy Action Use: Areas Cleared Due To Enemy Action Plan Name: 056_011_1947_geo1	A12SE (W)	465	1	532279 181033
113	Areas Cleared Due To Enemy Action Use: Areas Cleared Due To Enemy Action Plan Name: 056_005_1947_geo1	A12SE (W)	466	1	532276 180909
114	Areas Cleared Due To Enemy Action Use: Areas Cleared Due To Enemy Action Plan Name: 056_005_1956_geo1	A12SE (W)	469	1	532275 180909
115	Areas Cleared Due To Enemy Action Use: Areas Cleared Due To Enemy Action Plan Name: 056_005_1956_geo1	A12SE (W)	470	1	532275 180972
116	Areas Cleared Due To Enemy Action Use: Areas Cleared Due To Enemy Action Plan Name: 056_020_1947_geo1	A13NW (N)	471	1	532581 181416
117	Areas Cleared Due To Enemy Action Use: Areas Cleared Due To Enemy Action Plan Name: 058_057_1955_geo1	A9NW (E)	474	1	533335 180735
118	Areas Cleared Due To Enemy Action Use: Areas Cleared Due To Enemy Action Plan Name: 056_004_1947_geo1	A12SE (W)	475	1	532271 181015
119	Areas Cleared Due To Enemy Action Use: Areas Cleared Due To Enemy Action Plan Name: 056_004_1958_geo1	A12SE (W)	476	1	532270 181014
120	Areas Cleared Due To Enemy Action Use: Areas Cleared Due To Enemy Action Plan Name: 056_019_1947_geo1	A13NW (NW)	483	1	532517 181400
121	Areas Cleared Due To Enemy Action Use: Areas Cleared Due To Enemy Action Plan Name: 056_005_1947_geo1	A7NE (W)	491	1	532253 180846
122	Areas Cleared Due To Enemy Action Use: Areas Cleared Due To Enemy Action Plan Name: 058_057_1955_geo1	A9NW (E)	497	1	533358 180734
123	Areas Cleared Due To Enemy Action Use: Areas Cleared Due To Enemy Action Plan Name: 056_004_1947_geo1	A12SE (W)	497	1	532247 180873
124	Areas Cleared Due To Enemy Action Use: Areas Cleared Due To Enemy Action Plan Name: 056_004_1958_geo1	A12SE (W)	499	1	532246 180873
125	Areas Cleared Due To Enemy Action Use: Areas Cleared Due To Enemy Action Plan Name: 056_016_1947_geo1	A12NE (NW)	499	1	532349 181279
126	Areas Cleared Due To Enemy Action Use: Areas Cleared Due To Enemy Action Plan Name: 056_019_1947_geo1	A12NE (NW)	510	1	532400 181351

Map ID	Details	Quadrant Reference (Compass Direction)	Estimated Distance From Site	Contact	NGR
127	Areas Cleared Due To Enemy Action Use: Areas Cleared Due To Enemy Action Plan Name: 056_019_1947_geo1	A13NW (NW)	517	1	532513 181437
128	Areas Cleared Due To Enemy Action Use: Areas Cleared Due To Enemy Action Plan Name: 056_015_1957_geo1	A12NE (NW)	518	1	532303 181247
129	Areas Cleared Due To Enemy Action Use: Areas Cleared Due To Enemy Action Plan Name: 056_004_1947_geo1	A12SE (W)	518	1	532224 180972
130	Areas Cleared Due To Enemy Action Use: Areas Cleared Due To Enemy Action Plan Name: 056_011_1947_geo1	A12SE (W)	518	1	532233 181052
131	Areas Cleared Due To Enemy Action Use: Areas Cleared Due To Enemy Action Plan Name: 056_004_1947_geo1	A12SE (W)	519	1	532225 180957
132	Areas Cleared Due To Enemy Action Use: Areas Cleared Due To Enemy Action Plan Name: 056_015_1947_geo1	A12NE (NW)	521	1	532302 181250
133	Areas Cleared Due To Enemy Action Use: Areas Cleared Due To Enemy Action Plan Name: 056_011_1947_geo1	A12SE (NW)	522	1	532238 181102
134	Areas Cleared Due To Enemy Action Use: Areas Cleared Due To Enemy Action Plan Name: 056_011_1955_geo1	A12SE (NW)	523	1	532237 181101
135	Areas Cleared Due To Enemy Action Use: Areas Cleared Due To Enemy Action Plan Name: 056_020_1947_geo1	A13NW (N)	531	1	532598 181485
136	Areas Cleared Due To Enemy Action Use: Areas Cleared Due To Enemy Action Plan Name: 056_015_1947_geo1	A12NE (NW)	535	1	532304 181279
137	Areas Cleared Due To Enemy Action Use: Areas Cleared Due To Enemy Action Plan Name: 056_019_1960_geo1	A13NW (NW)	542	1	532519 181468
138	Areas Cleared Due To Enemy Action Use: Areas Cleared Due To Enemy Action Plan Name: 056_019_1959_geo1	A13NW (NW)	542	1	532519 181468
139	Areas Cleared Due To Enemy Action Use: Areas Cleared Due To Enemy Action Plan Name: 056_004_1947_geo1	A12SE (W)	542	1	532203 180900
140	Areas Cleared Due To Enemy Action Use: Areas Cleared Due To Enemy Action Plan Name: 056_004_1958_geo1	A12SE (W)	543	1	532201 180900
141	Areas Cleared Due To Enemy Action Use: Areas Cleared Due To Enemy Action Plan Name: 056_019_1947_geo1	A13NW (NW)	544	1	532517 181469
142	Areas Cleared Due To Enemy Action Use: Areas Cleared Due To Enemy Action Plan Name: 059_080_1957_geo1	A8SE (S)	545	1	532815 180175
143	Areas Cleared Due To Enemy Action Use: Areas Cleared Due To Enemy Action Plan Name: 059_080_1966_geo1	A8SE (S)	545	1	532815 180175
144	Areas Cleared Due To Enemy Action Use: Areas Cleared Due To Enemy Action Plan Name: 059_080_1960_geo1	A8SE (S)	545	1	532815 180175
145	Areas Cleared Due To Enemy Action Use: Areas Cleared Due To Enemy Action Plan Name: 056_020_1959_geo1	A13NW (N)	552	1	532589 181505
146	Areas Cleared Due To Enemy Action Use: Areas Cleared Due To Enemy Action Plan Name: 056_015_1947_geo1	A12NE (NW)	563	1	532241 181226
147	Areas Cleared Due To Enemy Action Use: Areas Cleared Due To Enemy Action Plan Name: 056_019_1959_geo1	A12NE (NW)	568	1	532425 181445

Map ID	Details	Quadrant Reference (Compass Direction)	Estimated Distance From Site	Contact	NGR
148	Areas Cleared Due To Enemy Action Use: Areas Cleared Due To Enemy Action Plan Name: 056_004_1947_geo1	A12SE (W)	568	1	532168 180979
149	Areas Cleared Due To Enemy Action Use: Areas Cleared Due To Enemy Action Plan Name: 056_019_1960_geo1	A12NE (NW)	569	1	532425 181445
150	Areas Cleared Due To Enemy Action Use: Areas Cleared Due To Enemy Action Plan Name: 056_004_1958_geo1	A12SE (W)	570	1	532172 180948
151	Areas Cleared Due To Enemy Action Use: Areas Cleared Due To Enemy Action Plan Name: 056_004_1947_geo1	A12SE (W)	570	1	532172 180948
152	Areas Cleared Due To Enemy Action Use: Areas Cleared Due To Enemy Action Plan Name: 056_019_1947_geo1	A12NE (NW)	570	1	532425 181446
153	Areas Cleared Due To Enemy Action Use: Areas Cleared Due To Enemy Action Plan Name: 056_019_1960_geo1	A13NW (NW)	571	1	532527 181502
154	Areas Cleared Due To Enemy Action Use: Areas Cleared Due To Enemy Action Plan Name: 056_019_1959_geo1	A13NW (NW)	571	1	532527 181502
155	Areas Cleared Due To Enemy Action Use: Areas Cleared Due To Enemy Action Plan Name: 056_015_1947_geo1	A12NE (NW)	573	1	532310 181349
156	Areas Cleared Due To Enemy Action Use: Areas Cleared Due To Enemy Action Plan Name: 056_011_1955_geo1	A12SE (W)	577	1	532174 181062
157	Areas Cleared Due To Enemy Action Use: Areas Cleared Due To Enemy Action Plan Name: 059_077_1960_geo1	A7SE (SW)	581	1	532203 180509
158	Areas Cleared Due To Enemy Action Use: Areas Cleared Due To Enemy Action Plan Name: 059_077_1966_geo1	A7SE (SW)	581	1	532203 180509
159	Areas Cleared Due To Enemy Action Use: Areas Cleared Due To Enemy Action Plan Name: 059_077_1957_geo1	A7SE (SW)	581	1	532203 180509
160	Areas Cleared Due To Enemy Action Use: Areas Cleared Due To Enemy Action Plan Name: 059_081a_1966_geo1	A3NE (S)	583	1	532877 180138
161	Areas Cleared Due To Enemy Action Use: Areas Cleared Due To Enemy Action Plan Name: 059_081a_1957_geo1	A3NE (S)	583	1	532877 180138
162	Areas Cleared Due To Enemy Action Use: Areas Cleared Due To Enemy Action Plan Name: 059_081a_1960_geo1	A3NE (S)	583	1	532877 180138
163	Areas Cleared Due To Enemy Action Use: Areas Cleared Due To Enemy Action Plan Name: 056_004_1958_geo1	A12SE (W)	585	1	532159 180909
164	Areas Cleared Due To Enemy Action Use: Areas Cleared Due To Enemy Action Plan Name: 056_004_1947_geo1	A12SE (W)	585	1	532160 180908
165	Areas Cleared Due To Enemy Action Use: Areas Cleared Due To Enemy Action Plan Name: 059_077_1960_geo1	A7SE (SW)	599	1	532200 180471
166	Areas Cleared Due To Enemy Action Use: Areas Cleared Due To Enemy Action Plan Name: 059_077_1957_geo1	A7SE (SW)	599	1	532200 180471
167	Areas Cleared Due To Enemy Action Use: Areas Cleared Due To Enemy Action Plan Name: 056_004_1947_geo1	A7NE (W)	602	1	532142 180838
168	Areas Cleared Due To Enemy Action Use: Areas Cleared Due To Enemy Action Plan Name: 056_019_1947_geo1	A12NE (NW)	604	1	532459 181506

Map ID	Details	Quadrant Reference (Compass Direction)	Estimated Distance From Site	Contact	NGR
169	Areas Cleared Due To Enemy Action Use: Areas Cleared Due To Enemy Action Plan Name: 056_015_1957_geo1	A12NE (NW)	608	1	532229 181298
170	Areas Cleared Due To Enemy Action Use: Areas Cleared Due To Enemy Action Plan Name: 056_019_1960_geo1	A12NE (NW)	611	1	532358 181448
171	Areas Cleared Due To Enemy Action Use: Areas Cleared Due To Enemy Action Plan Name: 056_019_1959_geo1	A12NE (NW)	611	1	532358 181448
172	Areas Cleared Due To Enemy Action Use: Areas Cleared Due To Enemy Action Plan Name: 056_019_1947_geo1	A12NE (NW)	612	1	532358 181448
173	Areas Cleared Due To Enemy Action Use: Areas Cleared Due To Enemy Action Plan Name: 056_004_1947_geo1	A12SE (W)	613	1	532131 180914
174	Areas Cleared Due To Enemy Action Use: Areas Cleared Due To Enemy Action Plan Name: 056_004_1958_geo1	A12SE (W)	614	1	532130 180914
175	Areas Cleared Due To Enemy Action Use: Areas Cleared Due To Enemy Action Plan Name: 056_004_1947_geo1	A12SE (W)	614	1	532128 180995
176	Areas Cleared Due To Enemy Action Use: Areas Cleared Due To Enemy Action Plan Name: 056_010_1947_geo1	A12SE (NW)	617	1	532145 181121
177	Areas Cleared Due To Enemy Action Use: Areas Cleared Due To Enemy Action Plan Name: 056_010_1947_geo1	A12SE (W)	617	1	532136 181074
178	Areas Cleared Due To Enemy Action Use: Areas Cleared Due To Enemy Action Plan Name: 056_010_1961_geo1	A12SE (W)	618	1	532134 181074
179	Areas Cleared Due To Enemy Action Use: Areas Cleared Due To Enemy Action Plan Name: 056_010_1961_geo1	A12SE (W)	618	1	532143 181120
180	Areas Cleared Due To Enemy Action Use: Areas Cleared Due To Enemy Action Plan Name: 059_092_1957_geo1	A3NE (S)	621	1	532859 180099
181	Areas Cleared Due To Enemy Action Use: Areas Cleared Due To Enemy Action Plan Name: 059_077_1960_geo1	A7SE (SW)	622	1	532175 180471
182	Areas Cleared Due To Enemy Action Use: Areas Cleared Due To Enemy Action Plan Name: 059_077_1966_geo1	A7SE (SW)	622	1	532175 180471
183	Areas Cleared Due To Enemy Action Use: Areas Cleared Due To Enemy Action Plan Name: 059_077_1957_geo1	A7SE (SW)	622	1	532175 180471
184	Areas Cleared Due To Enemy Action Use: Areas Cleared Due To Enemy Action Plan Name: 056_010_1961_geo1	A12SE (NW)	624	1	532155 181180
185	Areas Cleared Due To Enemy Action Use: Areas Cleared Due To Enemy Action Plan Name: 056_004_1958_geo1	A12SW (W)	628	1	532118 181013
186	Areas Cleared Due To Enemy Action Use: Areas Cleared Due To Enemy Action Plan Name: 056_010_1947_geo1	A12NE (NW)	628	1	532161 181207
187	Areas Cleared Due To Enemy Action Use: Areas Cleared Due To Enemy Action Plan Name: 056_019_1947_geo1	A12NE (NW)	630	1	532405 181505
188	Areas Cleared Due To Enemy Action Use: Areas Cleared Due To Enemy Action Plan Name: 058_069_1959_geo1	A14NW (NE)	634	1	533436 181243
189	Areas Cleared Due To Enemy Action Use: Areas Cleared Due To Enemy Action Plan Name: 056_004_1947_geo1	A12SW (W)	634	1	532110 180976

Map ID	Details	Quadrant Reference (Compass Direction)	Estimated Distance From Site	Contact	NGR
190	Areas Cleared Due To Enemy Action Use: Areas Cleared Due To Enemy Action Plan Name: 056_004_1958_geo1	A12SW (W)	635	1	532109 180975
191	Areas Cleared Due To Enemy Action Use: Areas Cleared Due To Enemy Action Plan Name: 058_053_1949_geo1	A14SE (E)	635	1	533495 180885
192	Areas Cleared Due To Enemy Action Use: Areas Cleared Due To Enemy Action Plan Name: 059_092_1957_geo1	A3NE (S)	636	1	532888 180085
193	Areas Cleared Due To Enemy Action Use: Areas Cleared Due To Enemy Action Plan Name: 056_019_1947_geo1	A18SW (NW)	636	1	532485 181555
194	Areas Cleared Due To Enemy Action Use: Areas Cleared Due To Enemy Action Plan Name: 058_053_1949_geo1	A9NE (E)	637	1	533497 180820
195	Areas Cleared Due To Enemy Action Use: Areas Cleared Due To Enemy Action Plan Name: 056_004_1947_geo1	A12SW (W)	638	1	532107 180874
196	Areas Cleared Due To Enemy Action Use: Areas Cleared Due To Enemy Action Plan Name: 059_077_1960_geo1	A7SE (SW)	639	1	532209 180371
197	Areas Cleared Due To Enemy Action Use: Areas Cleared Due To Enemy Action Plan Name: 059_077_1957_geo1	A7SE (SW)	639	1	532209 180371
198	Areas Cleared Due To Enemy Action Use: Areas Cleared Due To Enemy Action Plan Name: 056_015_1947_geo1	A12NE (NW)	639	1	532174 181263
199	Areas Cleared Due To Enemy Action Use: Areas Cleared Due To Enemy Action Plan Name: 059_074_1948_geo2	A7SE (SW)	641	1	532259 180301
200	Areas Cleared Due To Enemy Action Use: Areas Cleared Due To Enemy Action Plan Name: 059_078_1960_geo1	A2NE (SW)	641	1	532420 180167
201	Areas Cleared Due To Enemy Action Use: Areas Cleared Due To Enemy Action Plan Name: 059_078_1957_geo1	A2NE (SW)	641	1	532420 180167
202	Areas Cleared Due To Enemy Action Use: Areas Cleared Due To Enemy Action Plan Name: 056_004_1947_geo1	A7NW (W)	641	1	532104 180817
203	Areas Cleared Due To Enemy Action Use: Areas Cleared Due To Enemy Action Plan Name: 056_010_1961_geo1	A12SW (W)	649	1	532105 181086
204	Areas Cleared Due To Enemy Action Use: Areas Cleared Due To Enemy Action Plan Name: 059_081a_1960_geo1	A3NE (S)	656	1	532952 180071
205	Areas Cleared Due To Enemy Action Use: Areas Cleared Due To Enemy Action Plan Name: 059_081a_1966_geo1	A3NE (S)	656	1	532952 180071
206	Areas Cleared Due To Enemy Action Use: Areas Cleared Due To Enemy Action Plan Name: 059_092_1957_geo1	A3NE (S)	656	1	532840 180065
207	Areas Cleared Due To Enemy Action Use: Areas Cleared Due To Enemy Action Plan Name: 059_092_1957_geo1	A3NE (S)	656	1	532843 180064
208	Areas Cleared Due To Enemy Action Use: Areas Cleared Due To Enemy Action Plan Name: 059_081a_1957_geo1	A3NE (S)	656	1	532952 180071
209	Areas Cleared Due To Enemy Action Use: Areas Cleared Due To Enemy Action Plan Name: 056_022_1947_geo1	A18SW (N)	666	1	532502 181595
210	Areas Cleared Due To Enemy Action Use: Areas Cleared Due To Enemy Action Plan Name: 059_077_1960_geo1	A7SE (SW)	667	1	532179 180367

Map ID	Details	Quadrant Reference (Compass Direction)	Estimated Distance From Site	Contact	NGR
211	Areas Cleared Due To Enemy Action Use: Areas Cleared Due To Enemy Action Plan Name: 059_077_1957_geo1	A7SE (SW)	667	1	532179 180367
212	Areas Cleared Due To Enemy Action Use: Areas Cleared Due To Enemy Action Plan Name: 056_018_1959_geo1	A12NE (NW)	668	1	532292 181466
213	Areas Cleared Due To Enemy Action Use: Areas Cleared Due To Enemy Action Plan Name: 058_069_1959_geo1	A14NW (NE)	668	1	533471 181246
214	Areas Cleared Due To Enemy Action Use: Areas Cleared Due To Enemy Action Plan Name: 056_018_1959_geo1	A12NE (NW)	669	1	532341 181508
215	Areas Cleared Due To Enemy Action Use: Areas Cleared Due To Enemy Action Plan Name: 058_069_1959_geo1	A14SE (NE)	669	1	533505 181155
216	Areas Cleared Due To Enemy Action Use: Areas Cleared Due To Enemy Action Plan Name: 056_022_1961_geo1	A18SW (N)	670	1	532501 181598
217	Areas Cleared Due To Enemy Action Use: Areas Cleared Due To Enemy Action Plan Name: 056_022_1963_geo1	A18SW (N)	670	1	532501 181598
218	Areas Cleared Due To Enemy Action Use: Areas Cleared Due To Enemy Action Plan Name: 056_022_1959_geo1	A18SW (N)	670	1	532501 181598
219	Areas Cleared Due To Enemy Action Use: Areas Cleared Due To Enemy Action Plan Name: 059_078_1960_geo1	A7SE (SW)	675	1	532295 180216
220	Areas Cleared Due To Enemy Action Use: Areas Cleared Due To Enemy Action Plan Name: 059_078_1957_geo1	A7SE (SW)	675	1	532295 180216
221	Areas Cleared Due To Enemy Action Use: Areas Cleared Due To Enemy Action Plan Name: 058_053_1949_geo1	A14SE (E)	677	1	533537 180874
222	Areas Cleared Due To Enemy Action Use: Areas Cleared Due To Enemy Action Plan Name: 058_053_1949_geo1	A14SE (E)	681	1	533542 180862
223	Areas Cleared Due To Enemy Action Use: Areas Cleared Due To Enemy Action Plan Name: 059_074_1948_geo2	A7SE (SW)	684	1	532180 180334
224	Areas Cleared Due To Enemy Action Use: Areas Cleared Due To Enemy Action Plan Name: 059_092_1957_geo1	A3NE (S)	687	1	532947 180039
225	Areas Cleared Due To Enemy Action Use: Areas Cleared Due To Enemy Action Plan Name: 058_069_1959_geo1	A14SE (NE)	688	1	533520 181169
226	Areas Cleared Due To Enemy Action Use: Areas Cleared Due To Enemy Action Plan Name: 056_003_1959_geo1	A12SW (W)	691	1	532054 180991
227	Areas Cleared Due To Enemy Action Use: Areas Cleared Due To Enemy Action Plan Name: 056_003_1965_geo1	A12SW (W)	691	1	532054 180994
228	Areas Cleared Due To Enemy Action Use: Areas Cleared Due To Enemy Action Plan Name: 056_003_1961_geo1	A12SW (W)	691	1	532054 180994
229	Areas Cleared Due To Enemy Action Use: Areas Cleared Due To Enemy Action Plan Name: 056_003_1947_geo1	A12SW (W)	692	1	532051 180986
230	Areas Cleared Due To Enemy Action Use: Areas Cleared Due To Enemy Action Plan Name: 056_010_1961_geo1	A12SW (W)	693	1	532055 181051
231	Areas Cleared Due To Enemy Action Use: Areas Cleared Due To Enemy Action Plan Name: 059_078_1960_geo1	A7SE (SW)	693	1	532293 180195

Map ID	Details	Quadrant Reference (Compass Direction)	Estimated Distance From Site	Contact	NGR
232	Areas Cleared Due To Enemy Action Use: Areas Cleared Due To Enemy Action Plan Name: 059_078_1957_geo1	A7SE (SW)	693	1	532293 180195
233	Areas Cleared Due To Enemy Action Use: Areas Cleared Due To Enemy Action Plan Name: 056_010_1947_geo1	A12SW (W)	694	1	532055 181052
234	Areas Cleared Due To Enemy Action Use: Areas Cleared Due To Enemy Action Plan Name: 056_003_1967_geo1	A12SW (W)	698	1	532046 180916
235	Areas Cleared Due To Enemy Action Use: Areas Cleared Due To Enemy Action Plan Name: 059_092_1957_geo1	A3NE (S)	698	1	532842 180022
236	Areas Cleared Due To Enemy Action Use: Areas Cleared Due To Enemy Action Plan Name: 056_010_1961_geo1	A12NW (NW)	699	1	532099 181242
237	Areas Cleared Due To Enemy Action Use: Areas Cleared Due To Enemy Action Plan Name: 056_018_1959_geo1	A12NE (NW)	699	1	532213 181430
238	Areas Cleared Due To Enemy Action Use: Areas Cleared Due To Enemy Action Plan Name: 056_023_1961_geo1	A18SW (N)	700	1	532534 181642
239	Areas Cleared Due To Enemy Action Use: Areas Cleared Due To Enemy Action Plan Name: 056_023_1959_geo1	A18SW (N)	700	1	532534 181642
240	Areas Cleared Due To Enemy Action Use: Areas Cleared Due To Enemy Action Plan Name: 056_010_1947_geo1	A12NW (NW)	700	1	532099 181244
241	Areas Cleared Due To Enemy Action Use: Areas Cleared Due To Enemy Action Plan Name: 059_092_1957_geo1	A3NE (S)	701	1	532876 180020
242	Areas Cleared Due To Enemy Action Use: Areas Cleared Due To Enemy Action Plan Name: 058_053_1949_geo1	A9NE (E)	704	1	533564 180780
243	Areas Cleared Due To Enemy Action Use: Areas Cleared Due To Enemy Action Plan Name: 056_018_1959_geo1	A17SE (NW)	705	1	532302 181524
244	Areas Cleared Due To Enemy Action Use: Areas Cleared Due To Enemy Action Plan Name: 056_023_1961_geo1	A18SW (N)	706	1	532707 181680
245	Areas Cleared Due To Enemy Action Use: Areas Cleared Due To Enemy Action Plan Name: 056_023_1959_geo1	A18SW (N)	706	1	532707 181680
246	Areas Cleared Due To Enemy Action Use: Areas Cleared Due To Enemy Action Plan Name: 058_071_1957_geo1	A14NE (NE)	707	1	533505 181267
247	Areas Cleared Due To Enemy Action Use: Areas Cleared Due To Enemy Action Plan Name: 059_074_1948_geo2	A7SE (SW)	709	1	532262 180201
248	Areas Cleared Due To Enemy Action Use: Areas Cleared Due To Enemy Action Plan Name: 056_018_1959_geo1	A17SE (NW)	711	1	532365 181576
249	Areas Cleared Due To Enemy Action Use: Areas Cleared Due To Enemy Action Plan Name: 058_071_1957_geo1	A14NE (NE)	715	1	533492 181310
250	Areas Cleared Due To Enemy Action Use: Areas Cleared Due To Enemy Action Plan Name: 056_010_1961_geo1	A12NW (NW)	720	1	532070 181226
251	Areas Cleared Due To Enemy Action Use: Areas Cleared Due To Enemy Action Plan Name: 056_010_1947_geo1	A12NW (NW)	721	1	532069 181227
252	Areas Cleared Due To Enemy Action Use: Areas Cleared Due To Enemy Action Plan Name: 056_018_1959_geo1	A17SE (NW)	722	1	532370 181592

Map ID	Details	Quadrant Reference (Compass Direction)	Estimated Distance From Site	Contact	NGR
253	Areas Cleared Due To Enemy Action Use: Areas Cleared Due To Enemy Action Plan Name: 058_053_1949_geo1	A9NE (E)	722	1	533582 180751
254	Areas Cleared Due To Enemy Action Use: Areas Cleared Due To Enemy Action Plan Name: 058_053_1949_geo1	A14SE (E)	724	1	533585 180908
255	Areas Cleared Due To Enemy Action Use: Areas Cleared Due To Enemy Action Plan Name: 059_074_1948_geo2	A7SE (SW)	724	1	532137 180326
256	Areas Cleared Due To Enemy Action Use: Areas Cleared Due To Enemy Action Plan Name: 058_053_1949_geo1	A9NE (E)	729	1	533590 180757
257	Areas Cleared Due To Enemy Action Use: Areas Cleared Due To Enemy Action Plan Name: 056_022_1947_geo1	A18SW (N)	731	1	532485 181658
258	Areas Cleared Due To Enemy Action Use: Areas Cleared Due To Enemy Action Plan Name: 056_022_1959_geo1	A18SW (N)	732	1	532483 181659
259	Areas Cleared Due To Enemy Action Use: Areas Cleared Due To Enemy Action Plan Name: 056_022_1963_geo1	A18SW (N)	733	1	532483 181659
260	Areas Cleared Due To Enemy Action Use: Areas Cleared Due To Enemy Action Plan Name: 056_022_1961_geo1	A18SW (N)	733	1	532483 181659
261	Areas Cleared Due To Enemy Action Use: Areas Cleared Due To Enemy Action Plan Name: 059_092_1957_geo1	A3NE (S)	733	1	532804 179987
262	Areas Cleared Due To Enemy Action Use: Areas Cleared Due To Enemy Action Plan Name: 058_071_1957_geo1	A14NE (NE)	736	1	533522 181297
263	Areas Cleared Due To Enemy Action Use: Areas Cleared Due To Enemy Action Plan Name: 056_023_1961_geo1	A18SW (N)	740	1	532718 181714
264	Areas Cleared Due To Enemy Action Use: Areas Cleared Due To Enemy Action Plan Name: 056_023_1959_geo1	A18SW (N)	740	1	532718 181714
265	Areas Cleared Due To Enemy Action Use: Areas Cleared Due To Enemy Action Plan Name: 056_010_1961_geo1	A12NW (NW)	743	1	532043 181221
266	Areas Cleared Due To Enemy Action Use: Areas Cleared Due To Enemy Action Plan Name: 058_053_1949_geo1	A9NE (E)	744	1	533604 180832
267	Areas Cleared Due To Enemy Action Use: Areas Cleared Due To Enemy Action Plan Name: 056_010_1947_geo1	A12NW (NW)	744	1	532043 181223
268	Areas Cleared Due To Enemy Action Use: Areas Cleared Due To Enemy Action Plan Name: 058_071_1957_geo1	A14NE (NE)	750	1	533537 181299
269	Areas Cleared Due To Enemy Action Use: Areas Cleared Due To Enemy Action Plan Name: 056_022_1961_geo1	A17SE (NW)	752	1	532388 181637
270	Areas Cleared Due To Enemy Action Use: Areas Cleared Due To Enemy Action Plan Name: 056_022_1959_geo1	A17SE (NW)	752	1	532388 181637
271	Areas Cleared Due To Enemy Action Use: Areas Cleared Due To Enemy Action Plan Name: 056_022_1963_geo1	A17SE (NW)	752	1	532388 181637
272	Areas Cleared Due To Enemy Action Use: Areas Cleared Due To Enemy Action Plan Name: 059_092_1957_geo1	A3NE (S)	752	1	532881 179969
273	Areas Cleared Due To Enemy Action Use: Areas Cleared Due To Enemy Action Plan Name: 058_053_1949_geo1	A9NE (E)	753	1	533614 180741

Map ID	Details	Quadrant Reference (Compass Direction)	Estimated Distance From Site	Contact	NGR
274	Areas Cleared Due To Enemy Action Use: Areas Cleared Due To Enemy Action Plan Name: 056_022_1947_geo1	A17SE (NW)	753	1	532387 181637
275	Areas Cleared Due To Enemy Action Use: Areas Cleared Due To Enemy Action Plan Name: 056_018_1959_geo1	A17SE (NW)	757	1	532289 181580
276	Areas Cleared Due To Enemy Action Use: Areas Cleared Due To Enemy Action Plan Name: 058_071_1957_geo1	A14NE (NE)	757	1	533564 181255
277	Areas Cleared Due To Enemy Action Use: Areas Cleared Due To Enemy Action Plan Name: 056_023_1959_geo1	A18SW (N)	759	1	532723 181734
278	Areas Cleared Due To Enemy Action Use: Areas Cleared Due To Enemy Action Plan Name: 056_023_1961_geo1	A18SW (N)	759	1	532723 181734
279	Areas Cleared Due To Enemy Action Use: Areas Cleared Due To Enemy Action Plan Name: 059_074_1948_geo2	A7SW (SW)	761	1	532077 180353
280	Areas Cleared Due To Enemy Action Use: Areas Cleared Due To Enemy Action Plan Name: 058_070_1959_geo1	A19SW (NE)	767	1	533357 181560
281	Areas Cleared Due To Enemy Action Use: Areas Cleared Due To Enemy Action Plan Name: 058_071_1957_geo1	A14NE (NE)	769	1	533573 181262
282	Areas Cleared Due To Enemy Action Use: Areas Cleared Due To Enemy Action Plan Name: 056_023_1959_geo1	A18SW (N)	773	1	532670 181744
283	Areas Cleared Due To Enemy Action Use: Areas Cleared Due To Enemy Action Plan Name: 056_023_1961_geo1	A18SW (N)	773	1	532670 181744
284	Areas Cleared Due To Enemy Action Use: Areas Cleared Due To Enemy Action Plan Name: 059_074_1948_geo2	A7SW (SW)	775	1	532097 180295
285	Areas Cleared Due To Enemy Action Use: Areas Cleared Due To Enemy Action Plan Name: 058_053_1949_geo1	A14SE (E)	777	1	533637 180934
286	Areas Cleared Due To Enemy Action Use: Areas Cleared Due To Enemy Action Plan Name: 056_003_1947_geo1	A12SW (W)	781	1	531963 180933
287	Areas Cleared Due To Enemy Action Use: Areas Cleared Due To Enemy Action Plan Name: 059_074_1948_geo2	A7SE (SW)	783	1	532140 180222
288	Areas Cleared Due To Enemy Action Use: Areas Cleared Due To Enemy Action Plan Name: 058_053_1949_geo1	A9NE (E)	784	1	533645 180836
289	Areas Cleared Due To Enemy Action Use: Areas Cleared Due To Enemy Action Plan Name: 060_121_1957_geo1	A14SE (E)	784	1	533642 181055
290	Areas Cleared Due To Enemy Action Use: Areas Cleared Due To Enemy Action Plan Name: 066_308_1959_geo1	A19SW (NE)	786	1	533294 181631
291	Areas Cleared Due To Enemy Action Use: Areas Cleared Due To Enemy Action Plan Name: 058_053_1949_geo1	A9NE (E)	787	1	533647 180815
292	Areas Cleared Due To Enemy Action Use: Areas Cleared Due To Enemy Action Plan Name: 059_074_1948_geo1	A7SW (SW)	788	1	532048 180351
293	Areas Cleared Due To Enemy Action Use: Areas Cleared Due To Enemy Action Plan Name: 056_003_1961_geo1	A12SW (W)	789	1	531955 180924
294	Areas Cleared Due To Enemy Action Use: Areas Cleared Due To Enemy Action Plan Name: 056_003_1959_geo1	A12SW (W)	789	1	531955 180924

Map ID	Details	Quadrant Reference (Compass Direction)	Estimated Distance From Site	Contact	NGR
295	Areas Cleared Due To Enemy Action Use: Areas Cleared Due To Enemy Action Plan Name: 056_018_1959_geo1	A17SE (NW)	791	1	532237 181581
296	Areas Cleared Due To Enemy Action Use: Areas Cleared Due To Enemy Action Plan Name: 056_009_1947_geo1	A12NW (NW)	793	1	531985 181205
297	Areas Cleared Due To Enemy Action Use: Areas Cleared Due To Enemy Action Plan Name: 056_025_1947_geo1	A18SW (N)	793	1	532735 181768
298	Areas Cleared Due To Enemy Action Use: Areas Cleared Due To Enemy Action Plan Name: 056_025_1961_geo1	A18SW (N)	794	1	532736 181769
299	Areas Cleared Due To Enemy Action Use: Areas Cleared Due To Enemy Action Plan Name: 056_025_1959_geo1	A18SW (N)	794	1	532736 181769
300	Areas Cleared Due To Enemy Action Use: Areas Cleared Due To Enemy Action Plan Name: 056_023_1959_geo1	A18SW (N)	795	1	532581 181752
301	Areas Cleared Due To Enemy Action Use: Areas Cleared Due To Enemy Action Plan Name: 059_074_1948_geo2	A2NE (SW)	797	1	532216 180123
302	Areas Cleared Due To Enemy Action Use: Areas Cleared Due To Enemy Action Plan Name: 056_023_1961_geo1	A18SW (N)	799	1	532583 181757
303	Areas Cleared Due To Enemy Action Use: Areas Cleared Due To Enemy Action Plan Name: 058_053_1949_geo1	A9NE (E)	801	1	533661 180786
304	Areas Cleared Due To Enemy Action Use: Areas Cleared Due To Enemy Action Plan Name: 056_009_1947_geo1	A12NW (NW)	801	1	531983 181225
305	Areas Cleared Due To Enemy Action Use: Areas Cleared Due To Enemy Action Plan Name: 059_074_1948_geo2	A2NE (SW)	802	1	532192 180140
306	Areas Cleared Due To Enemy Action Use: Areas Cleared Due To Enemy Action Plan Name: 059_074_1948_geo2	A7SE (SW)	804	1	532155 180173
307	Areas Cleared Due To Enemy Action Use: Areas Cleared Due To Enemy Action Plan Name: 056_018_1959_geo1	A17SE (NW)	807	1	532233 181599
308	Areas Cleared Due To Enemy Action Use: Areas Cleared Due To Enemy Action Plan Name: 056_003_1966_geo1	A12SW (W)	810	1	531934 180935
309	Areas Cleared Due To Enemy Action Use: Areas Cleared Due To Enemy Action Plan Name: 056_003_1967_geo1	A12SW (W)	810	1	531934 180935
310	Areas Cleared Due To Enemy Action Use: Areas Cleared Due To Enemy Action Plan Name: 056_003_1970_geo1	A12SW (W)	810	1	531934 180935
311	Areas Cleared Due To Enemy Action Use: Areas Cleared Due To Enemy Action Plan Name: 056_003_1965_geo1	A12SW (W)	810	1	531934 180935
312	Areas Cleared Due To Enemy Action Use: Areas Cleared Due To Enemy Action Plan Name: 056_021_1947_geo1	A17SE (NW)	811	1	532262 181627
313	Areas Cleared Due To Enemy Action Use: Areas Cleared Due To Enemy Action Plan Name: 056_025_1947_geo1	A18SW (N)	811	1	532678 181783
314	Areas Cleared Due To Enemy Action Use: Areas Cleared Due To Enemy Action Plan Name: 056_025_1959_geo1	A18SW (N)	813	1	532679 181785
315	Areas Cleared Due To Enemy Action Use: Areas Cleared Due To Enemy Action Plan Name: 056_025_1961_geo1	A18SW (N)	813	1	532679 181785

Map ID	Details	Quadrant Reference (Compass Direction)	Estimated Distance From Site	Contact	NGR
316	Areas Cleared Due To Enemy Action Use: Areas Cleared Due To Enemy Action Plan Name: 056_021_1961_geo1	A17SE (NW)	814	1	532260 181628
317	Areas Cleared Due To Enemy Action Use: Areas Cleared Due To Enemy Action Plan Name: 056_021_1963_geo1	A17SE (NW)	814	1	532260 181628
318	Areas Cleared Due To Enemy Action Use: Areas Cleared Due To Enemy Action Plan Name: 056_021_1959_geo1	A17SE (NW)	814	1	532260 181628
319	Areas Cleared Due To Enemy Action Use: Areas Cleared Due To Enemy Action Plan Name: 056_009_1961_geo1	A12NW (NW)	816	1	531990 181287
320	Areas Cleared Due To Enemy Action Use: Areas Cleared Due To Enemy Action Plan Name: 056_018_1959_geo1	A17SE (NW)	816	1	532199 181582
321	Areas Cleared Due To Enemy Action Use: Areas Cleared Due To Enemy Action Plan Name: 056_009_1947_geo1	A12NW (NW)	818	1	531982 181270
322	Areas Cleared Due To Enemy Action Use: Areas Cleared Due To Enemy Action Plan Name: 058_071_1957_geo1	A14NE (NE)	819	1	533625 181269
323	Areas Cleared Due To Enemy Action Use: Areas Cleared Due To Enemy Action Plan Name: 057_041_1956_geo1	A12NW (NW)	821	1	532019 181358
324	Areas Cleared Due To Enemy Action Use: Areas Cleared Due To Enemy Action Plan Name: 056_003_1947_geo1	A12SW (W)	821	1	531923 180868
325	Areas Cleared Due To Enemy Action Use: Areas Cleared Due To Enemy Action Plan Name: 056_025_1947_geo1	A18SW (N)	822	1	532741 181797
326	Areas Cleared Due To Enemy Action Use: Areas Cleared Due To Enemy Action Plan Name: 056_022_1961_geo1	A17SE (NW)	825	1	532377 181713
327	Areas Cleared Due To Enemy Action Use: Areas Cleared Due To Enemy Action Plan Name: 056_022_1963_geo1	A17SE (NW)	825	1	532377 181713
328	Areas Cleared Due To Enemy Action Use: Areas Cleared Due To Enemy Action Plan Name: 056_022_1959_geo1	A17SE (NW)	825	1	532377 181713
329	Areas Cleared Due To Enemy Action Use: Areas Cleared Due To Enemy Action Plan Name: 056_023_1961_geo1	A18SW (N)	825	1	532592 181785
330	Areas Cleared Due To Enemy Action Use: Areas Cleared Due To Enemy Action Plan Name: 056_023_1959_geo1	A18SW (N)	825	1	532592 181785
331	Areas Cleared Due To Enemy Action Use: Areas Cleared Due To Enemy Action Plan Name: 056_022_1947_geo1	A18SW (N)	825	1	532519 181768
332	Areas Cleared Due To Enemy Action Use: Areas Cleared Due To Enemy Action Plan Name: 056_022_1947_geo1	A17SE (NW)	825	1	532377 181714
333	Areas Cleared Due To Enemy Action Use: Areas Cleared Due To Enemy Action Plan Name: 056_022_1961_geo1	A18SW (N)	826	1	532518 181769
334	Areas Cleared Due To Enemy Action Use: Areas Cleared Due To Enemy Action Plan Name: 056_022_1963_geo1	A18SW (N)	826	1	532518 181769
335	Areas Cleared Due To Enemy Action Use: Areas Cleared Due To Enemy Action Plan Name: 056_022_1959_geo1	A18SW (N)	826	1	532518 181769
336	Areas Cleared Due To Enemy Action Use: Areas Cleared Due To Enemy Action Plan Name: 065_245_1946_geo1	A7SW (SW)	829	1	532006 180344

Map ID	Details	Quadrant Reference (Compass Direction)	Estimated Distance From Site	Contact	NGR
337	Areas Cleared Due To Enemy Action Use: Areas Cleared Due To Enemy Action Plan Name: 056_003_1947_geo1	A12SW (W)	834	1	531910 180904
338	Areas Cleared Due To Enemy Action Use: Areas Cleared Due To Enemy Action Plan Name: 057_041_1956_geo1	A17SW (NW)	837	1	532123 181535
339	Areas Cleared Due To Enemy Action Use: Areas Cleared Due To Enemy Action Plan Name: 057_041_1956_geo1	A17SE (NW)	838	1	532139 181554
340	Areas Cleared Due To Enemy Action Use: Areas Cleared Due To Enemy Action Plan Name: 057_043_1948_geo1	A17SE (NW)	838	1	532138 181554
341	Areas Cleared Due To Enemy Action Use: Areas Cleared Due To Enemy Action Plan Name: 065_247_1952_geo1	A7SW (SW)	839	1	532023 180292
342	Areas Cleared Due To Enemy Action Use: Areas Cleared Due To Enemy Action Plan Name: 060_121_1957_geo1	A14NE (NE)	840	1	533668 181209
343	Areas Cleared Due To Enemy Action Use: Areas Cleared Due To Enemy Action Plan Name: 065_245_1946_geo1	A7SW (SW)	840	1	531956 180430
344	Areas Cleared Due To Enemy Action Use: Areas Cleared Due To Enemy Action Plan Name: 058_071_1957_geo1	A14NE (NE)	842	1	533639 181298
345	Areas Cleared Due To Enemy Action Use: Areas Cleared Due To Enemy Action Plan Name: 056_009_1947_geo1	A12NW (NW)	842	1	531947 181246
346	Areas Cleared Due To Enemy Action Use: Areas Cleared Due To Enemy Action Plan Name: 056_009_1961_geo1	A12SW (W)	843	1	531923 181163
347	Areas Cleared Due To Enemy Action Use: Areas Cleared Due To Enemy Action Plan Name: 060_121_1957_geo1	A14SE (E)	843	1	533703 181028
348	Areas Cleared Due To Enemy Action Use: Areas Cleared Due To Enemy Action Plan Name: 065_247_1952_geo1	A7SW (SW)	846	1	532042 180248
349	Areas Cleared Due To Enemy Action Use: Areas Cleared Due To Enemy Action Plan Name: 057_043_1948_geo1	A17SW (NW)	847	1	532121 181549
350	Areas Cleared Due To Enemy Action Use: Areas Cleared Due To Enemy Action Plan Name: 060_121_1957_geo1	A14SE (E)	850	1	533705 181064
351	Areas Cleared Due To Enemy Action Use: Areas Cleared Due To Enemy Action Plan Name: 056_009_1947_geo1	A12SW (W)	850	1	531917 181168
352	Areas Cleared Due To Enemy Action Use: Areas Cleared Due To Enemy Action Plan Name: 060_121_1957_geo1	A14SE (E)	851	1	533696 181133
353	Areas Cleared Due To Enemy Action Use: Areas Cleared Due To Enemy Action Plan Name: 056_025_1947_geo1	A18SW (N)	851	1	532687 181823
354	Areas Cleared Due To Enemy Action Use: Areas Cleared Due To Enemy Action Plan Name: 056_022_1947_geo1	A17SE (NW)	852	1	532389 181749
355	Areas Cleared Due To Enemy Action Use: Areas Cleared Due To Enemy Action Plan Name: 056_022_1959_geo1	A17SE (NW)	854	1	532389 181751
356	Areas Cleared Due To Enemy Action Use: Areas Cleared Due To Enemy Action Plan Name: 065_247_1952_geo1	A7SW (SW)	854	1	532006 180291
357	Areas Cleared Due To Enemy Action Use: Areas Cleared Due To Enemy Action Plan Name: 056_009_1961_geo1	A12NW (NW)	858	1	531921 181215

Map ID	Details	Quadrant Reference (Compass Direction)	Estimated Distance From Site	Contact	NGR
358	Areas Cleared Due To Enemy Action Use: Areas Cleared Due To Enemy Action Plan Name: 065_250_1950_geo1	A2NE (SW)	859	1	532196 180060
359	Areas Cleared Due To Enemy Action Use: Areas Cleared Due To Enemy Action Plan Name: 060_121_1957_geo1	A14NE (E)	861	1	533688 181214
360	Areas Cleared Due To Enemy Action Use: Areas Cleared Due To Enemy Action Plan Name: 059_074_1948_geo2	A2NW (SW)	863	1	532101 180145
361	Areas Cleared Due To Enemy Action Use: Areas Cleared Due To Enemy Action Plan Name: 056_024_1961_geo1	A18SW (N)	864	1	532529 181811
362	Areas Cleared Due To Enemy Action Use: Areas Cleared Due To Enemy Action Plan Name: 056_024_1959_geo1	A18SW (N)	864	1	532529 181811
363	Areas Cleared Due To Enemy Action Use: Areas Cleared Due To Enemy Action Plan Name: 065_245_1946_geo1	A7SW (SW)	865	1	531954 180368
364	Areas Cleared Due To Enemy Action Use: Areas Cleared Due To Enemy Action Plan Name: 059_074_1948_geo2	A7SW (SW)	867	1	532051 180199
365	Areas Cleared Due To Enemy Action Use: Areas Cleared Due To Enemy Action Plan Name: 065_247_1952_geo1	A7SW (SW)	868	1	532050 180200
366	Areas Cleared Due To Enemy Action Use: Areas Cleared Due To Enemy Action Plan Name: 056_025_1947_geo1	A18SW (N)	869	1	532606 181832
367	Areas Cleared Due To Enemy Action Use: Areas Cleared Due To Enemy Action Plan Name: 059_074_1948_geo2	A2NW (SW)	872	1	532068 180170
368	Areas Cleared Due To Enemy Action Use: Areas Cleared Due To Enemy Action Plan Name: 056_003_1947_geo1	A12SW (W)	875	1	531870 180977
369	Areas Cleared Due To Enemy Action Use: Areas Cleared Due To Enemy Action Plan Name: 057_039_1958_geo2	A12NW (NW)	876	1	531936 181313
370	Areas Cleared Due To Enemy Action Use: Areas Cleared Due To Enemy Action Plan Name: 065_250_1950_geo1	A2NW (SW)	877	1	532119 180104
371	Areas Cleared Due To Enemy Action Use: Areas Cleared Due To Enemy Action Plan Name: 058_071_1957_geo1	A14NE (NE)	881	1	533682 181294
372	Areas Cleared Due To Enemy Action Use: Areas Cleared Due To Enemy Action Plan Name: 059_083a_1954_geo1	A4NW (SE)	881	1	533426 180045
373	Areas Cleared Due To Enemy Action Use: Areas Cleared Due To Enemy Action Plan Name: 056_009_1961_geo1	A12NW (NW)	882	1	531913 181270
374	Areas Cleared Due To Enemy Action Use: Areas Cleared Due To Enemy Action Plan Name: 060_121_1957_geo1	A14NE (E)	882	1	533716 181188
375	Areas Cleared Due To Enemy Action Use: Areas Cleared Due To Enemy Action Plan Name: 057_039_1958_geo2	A12NW (NW)	884	1	531912 181271
376	Areas Cleared Due To Enemy Action Use: Areas Cleared Due To Enemy Action Plan Name: 066_311_1959_geo1	A19SW (NE)	884	1	533461 181624
377	Areas Cleared Due To Enemy Action Use: Areas Cleared Due To Enemy Action Plan Name: 056_009_1947_geo1	A12NW (NW)	884	1	531911 181269
378	Areas Cleared Due To Enemy Action Use: Areas Cleared Due To Enemy Action Plan Name: 056_024_1959_geo1	A18SW (N)	886	1	532485 181822

Map ID	Details	Quadrant Reference (Compass Direction)	Estimated Distance From Site	Contact	NGR
379	Areas Cleared Due To Enemy Action Use: Areas Cleared Due To Enemy Action Plan Name: 066_318_1959_geo1	A14NE (NE)	886	1	533646 181385
380	Areas Cleared Due To Enemy Action Use: Areas Cleared Due To Enemy Action Plan Name: 056_021_1947_geo1	A17SE (NW)	886	1	532322 181754
381	Areas Cleared Due To Enemy Action Use: Areas Cleared Due To Enemy Action Plan Name: 056_024_1961_geo1	A18SW (N)	886	1	532485 181822
382	Areas Cleared Due To Enemy Action Use: Areas Cleared Due To Enemy Action Plan Name: 056_021_1961_geo1	A17SE (NW)	887	1	532322 181755
383	Areas Cleared Due To Enemy Action Use: Areas Cleared Due To Enemy Action Plan Name: 056_021_1963_geo1	A17SE (NW)	887	1	532322 181755
384	Areas Cleared Due To Enemy Action Use: Areas Cleared Due To Enemy Action Plan Name: 056_021_1959_geo1	A17SE (NW)	887	1	532322 181755
385	Areas Cleared Due To Enemy Action Use: Areas Cleared Due To Enemy Action Plan Name: 057_043_1948_geo1	A17SW (NW)	887	1	532094 181577
386	Areas Cleared Due To Enemy Action Use: Areas Cleared Due To Enemy Action Plan Name: 057_043_1948_geo1	A17SE (NW)	890	1	532128 181617
387	Areas Cleared Due To Enemy Action Use: Areas Cleared Due To Enemy Action Plan Name: 056_009_1947_geo1	A12SW (W)	893	1	531869 181157
388	Areas Cleared Due To Enemy Action Use: Areas Cleared Due To Enemy Action Plan Name: 056_021_1947_geo1	A17SE (NW)	894	1	532293 181747
389	Areas Cleared Due To Enemy Action Use: Areas Cleared Due To Enemy Action Plan Name: 056_021_1961_geo1	A17SE (NW)	895	1	532292 181747
390	Areas Cleared Due To Enemy Action Use: Areas Cleared Due To Enemy Action Plan Name: 056_021_1963_geo1	A17SE (NW)	895	1	532292 181747
391	Areas Cleared Due To Enemy Action Use: Areas Cleared Due To Enemy Action Plan Name: 056_021_1959_geo1	A17SE (NW)	895	1	532292 181747
392	Areas Cleared Due To Enemy Action Use: Areas Cleared Due To Enemy Action Plan Name: 062_152_1959_geo1	A3SE (S)	895	1	532914 179827
393	Areas Cleared Due To Enemy Action Use: Areas Cleared Due To Enemy Action Plan Name: 056_009_1947_geo1	A12NW (W)	896	1	531881 181216
394	Areas Cleared Due To Enemy Action Use: Areas Cleared Due To Enemy Action Plan Name: 065_250_1950_geo1	A2NE (SW)	898	1	532135 180061
395	Areas Cleared Due To Enemy Action Use: Areas Cleared Due To Enemy Action Plan Name: 056_025_1947_geo1	A18NW (N)	900	1	532784 181875
396	Areas Cleared Due To Enemy Action Use: Areas Cleared Due To Enemy Action Plan Name: 062_152_1959_geo1	A3SE (S)	904	1	532989 179825
397	Areas Cleared Due To Enemy Action Use: Areas Cleared Due To Enemy Action Plan Name: 056_021_1947_geo1	A17SE (NW)	904	1	532206 181701
398	Areas Cleared Due To Enemy Action Use: Areas Cleared Due To Enemy Action Plan Name: 056_021_1961_geo1	A17SE (NW)	905	1	532203 181700
399	Areas Cleared Due To Enemy Action Use: Areas Cleared Due To Enemy Action Plan Name: 056_021_1963_geo1	A17SE (NW)	905	1	532203 181700

Map ID	Details	Quadrant Reference (Compass Direction)	Estimated Distance From Site	Contact	NGR
400	Areas Cleared Due To Enemy Action Use: Areas Cleared Due To Enemy Action Plan Name: 056_021_1959_geo1	A17SE (NW)	905	1	532203 181700
401	Areas Cleared Due To Enemy Action Use: Areas Cleared Due To Enemy Action Plan Name: 057_043_1948_geo1	A17SW (NW)	905	1	532104 181614
402	Areas Cleared Due To Enemy Action Use: Areas Cleared Due To Enemy Action Plan Name: 056_022_1963_geo1	A17SE (N)	906	1	532410 181817
403	Areas Cleared Due To Enemy Action Use: Areas Cleared Due To Enemy Action Plan Name: 056_022_1961_geo1	A17SE (N)	906	1	532410 181817
404	Areas Cleared Due To Enemy Action Use: Areas Cleared Due To Enemy Action Plan Name: 062_152_1959_geo1	A3SE (S)	906	1	533003 179825
405	Areas Cleared Due To Enemy Action Use: Areas Cleared Due To Enemy Action Plan Name: 057_043_1948_geo1	A17SW (NW)	907	1	532038 181544
406	Areas Cleared Due To Enemy Action Use: Areas Cleared Due To Enemy Action Plan Name: 059_083b_1966_geo2	A4NW (SE)	907	1	533407 179996
407	Areas Cleared Due To Enemy Action Use: Areas Cleared Due To Enemy Action Plan Name: 057_041_1956_geo1	A17SW (NW)	908	1	532033 181538
408	Areas Cleared Due To Enemy Action Use: Areas Cleared Due To Enemy Action Plan Name: 056_025_1947_geo1	A18NW (N)	908	1	532730 181882
409	Areas Cleared Due To Enemy Action Use: Areas Cleared Due To Enemy Action Plan Name: 056_009_1947_geo1	A12NW (NW)	910	1	531878 181251
410	Areas Cleared Due To Enemy Action Use: Areas Cleared Due To Enemy Action Plan Name: 057_043_1948_geo1	A17SW (NW)	912	1	532078 181597
411	Areas Cleared Due To Enemy Action Use: Areas Cleared Due To Enemy Action Plan Name: 056_002_1947_geo1	A12SW (W)	914	1	531831 180918
412	Areas Cleared Due To Enemy Action Use: Areas Cleared Due To Enemy Action Plan Name: 056_024_1961_geo1	A17SE (N)	921	1	532416 181835
413	Areas Cleared Due To Enemy Action Use: Areas Cleared Due To Enemy Action Plan Name: 056_024_1959_geo1	A17SE (N)	921	1	532416 181835
414	Areas Cleared Due To Enemy Action Use: Areas Cleared Due To Enemy Action Plan Name: 057_043_1948_geo1	A17SW (NW)	926	1	532120 181659
415	Areas Cleared Due To Enemy Action Use: Areas Cleared Due To Enemy Action Plan Name: 060_098_1960_geo1	A9NE (E)	926	1	533783 180639
416	Areas Cleared Due To Enemy Action Use: Areas Cleared Due To Enemy Action Plan Name: 060_098_1957_geo1	A9NE (E)	926	1	533783 180639
417	Areas Cleared Due To Enemy Action Use: Areas Cleared Due To Enemy Action Plan Name: 056_021_1961_geo1	A17SE (NW)	935	1	532185 181724
418	Areas Cleared Due To Enemy Action Use: Areas Cleared Due To Enemy Action Plan Name: 056_021_1963_geo1	A17SE (NW)	935	1	532185 181724
419	Areas Cleared Due To Enemy Action Use: Areas Cleared Due To Enemy Action Plan Name: 056_021_1959_geo1	A17SE (NW)	935	1	532185 181724
420	Areas Cleared Due To Enemy Action Use: Areas Cleared Due To Enemy Action Plan Name: 056_021_1947_geo1	A17SE (NW)	935	1	532186 181725

Map ID	Details	Quadrant Reference (Compass Direction)	Estimated Distance From Site	Contact	NGR
421	Areas Cleared Due To Enemy Action Use: Areas Cleared Due To Enemy Action Plan Name: 057_043_1948_geo1	A17SW (NW)	936	1	532064 181618
422	Areas Cleared Due To Enemy Action Use: Areas Cleared Due To Enemy Action Plan Name: 065_245_1946_geo1	A7SW (SW)	937	1	531906 180303
423	Areas Cleared Due To Enemy Action Use: Areas Cleared Due To Enemy Action Plan Name: 065_247_1952_geo1	A2NW (SW)	940	1	532081 180054
424	Areas Cleared Due To Enemy Action Use: Areas Cleared Due To Enemy Action Plan Name: 056_025_1947_geo1	A18NW (N)	945	1	532768 181919
425	Areas Cleared Due To Enemy Action Use: Areas Cleared Due To Enemy Action Plan Name: 062_153_1959_geo1	A4NW (SE)	946	1	533244 179855
426	Areas Cleared Due To Enemy Action Use: Areas Cleared Due To Enemy Action Plan Name: 056_022_1947_geo1	A17SE (NW)	948	1	532341 181833
427	Areas Cleared Due To Enemy Action Use: Areas Cleared Due To Enemy Action Plan Name: 056_022_1961_geo1	A17SE (NW)	949	1	532339 181833
428	Areas Cleared Due To Enemy Action Use: Areas Cleared Due To Enemy Action Plan Name: 056_022_1963_geo1	A17SE (NW)	949	1	532339 181833
429	Areas Cleared Due To Enemy Action Use: Areas Cleared Due To Enemy Action Plan Name: 056_022_1959_geo1	A17SE (NW)	949	1	532339 181833
430	Areas Cleared Due To Enemy Action Use: Areas Cleared Due To Enemy Action Plan Name: 056_025_1947_geo1	A18NW (N)	949	1	532741 181923
431	Areas Cleared Due To Enemy Action Use: Areas Cleared Due To Enemy Action Plan Name: 056_024_1961_geo1	A17NE (N)	950	1	532426 181870
432	Areas Cleared Due To Enemy Action Use: Areas Cleared Due To Enemy Action Plan Name: 056_024_1959_geo1	A17NE (N)	951	1	532428 181871
433	Areas Cleared Due To Enemy Action Use: Areas Cleared Due To Enemy Action Plan Name: 057_039_1958_geo2	A12NW (NW)	951	1	531868 181345
434	Areas Cleared Due To Enemy Action Use: Areas Cleared Due To Enemy Action Plan Name: 056_025_1947_geo1	A18NW (N)	955	1	532701 181928
435	Areas Cleared Due To Enemy Action Use: Areas Cleared Due To Enemy Action Plan Name: 060_096_1957_geo1	A14NE (E)	959	1	533779 181251
436	Areas Cleared Due To Enemy Action Use: Areas Cleared Due To Enemy Action Plan Name: 065_247_1952_geo1	A2NW (SW)	959	1	531970 180153
437	Areas Cleared Due To Enemy Action Use: Areas Cleared Due To Enemy Action Plan Name: 065_250_1950_geo1	A2NE (SW)	959	1	532138 179977
438	Areas Cleared Due To Enemy Action Use: Areas Cleared Due To Enemy Action Plan Name: 065_244_1959_geo1	A7SW (SW)	962	1	531879 180301
439	Areas Cleared Due To Enemy Action Use: Areas Cleared Due To Enemy Action Plan Name: 065_244_1959_geo1	A7SW (SW)	964	1	531856 180346
440	Areas Cleared Due To Enemy Action Use: Areas Cleared Due To Enemy Action Plan Name: 065_244_1962_geo1	A7SW (SW)	964	1	531856 180346
441	Areas Cleared Due To Enemy Action Use: Areas Cleared Due To Enemy Action Plan Name: 056_025_1947_geo1	A18NW (N)	965	1	532790 181939

Map ID	Details	Quadrant Reference (Compass Direction)	Estimated Distance From Site	Contact	NGR
442	Areas Cleared Due To Enemy Action Use: Areas Cleared Due To Enemy Action Plan Name: 056_025_1947_geo1	A18NW (N)	968	1	532636 181936
443	Areas Cleared Due To Enemy Action Use: Areas Cleared Due To Enemy Action Plan Name: 056_021_1961_geo1	A17SE (NW)	972	1	532309 181844
444	Areas Cleared Due To Enemy Action Use: Areas Cleared Due To Enemy Action Plan Name: 056_021_1963_geo1	A17SE (NW)	972	1	532309 181844
445	Areas Cleared Due To Enemy Action Use: Areas Cleared Due To Enemy Action Plan Name: 056_021_1959_geo1	A17SE (NW)	972	1	532309 181844
446	Areas Cleared Due To Enemy Action Use: Areas Cleared Due To Enemy Action Plan Name: 056_021_1947_geo1	A17SE (NW)	972	1	532309 181844
447	Areas Cleared Due To Enemy Action Use: Areas Cleared Due To Enemy Action Plan Name: 056_024_1959_geo1	A18NW (N)	974	1	532610 181939
448	Areas Cleared Due To Enemy Action Use: Areas Cleared Due To Enemy Action Plan Name: 056_024_1961_geo1	A17NE (NW)	978	1	532371 181878
449	Areas Cleared Due To Enemy Action Use: Areas Cleared Due To Enemy Action Plan Name: 065_244_1962_geo1	A7SW (SW)	991	1	531818 180368
450	Areas Cleared Due To Enemy Action Use: Areas Cleared Due To Enemy Action Plan Name: 065_244_1959_geo1	A7SW (SW)	991	1	531818 180368
451	Areas Cleared Due To Enemy Action Use: Areas Cleared Due To Enemy Action Plan Name: 065_250_1950_geo1	A2NE (SW)	993	1	532142 179931
452	Areas Cleared Due To Enemy Action Use: Areas Cleared Due To Enemy Action Plan Name: 057_043_1948_geo1	A17SW (NW)	995	1	531977 181608
453	Areas Cleared Due To Enemy Action Use: Areas Cleared Due To Enemy Action Plan Name: 056_024_1961_geo1	A17NE (N)	996	1	532441 181923
454	Areas Cleared Due To Enemy Action Use: Areas Cleared Due To Enemy Action Plan Name: 056_024_1959_geo1	A17NE (N)	996	1	532441 181923
455	Areas Cleared Due To Enemy Action Use: Areas Cleared Due To Enemy Action Plan Name: 056_002_1947_geo1	A11SE (W)	999	1	531755 181116
456	Above Ground Fuel Tanks Map Text: Oil Tank Plan Name: 056_014_1965_geo1	A13SW (N)	0	1	532785 180905
456	Above Ground Fuel Tanks Map Text: Oil Tank Plan Name: 056_014_1966_geo1	A13SW (N)	0	1	532785 180905
456	Above Ground Fuel Tanks Map Text: Oil Tank Plan Name: 056_014_1967_geo1	A13SW (N)	0	1	532785 180905
456	Above Ground Fuel Tanks Map Text: Oil Tank Plan Name: 056_014_1970_geo1	A13SW (N)	0	1	532784 180904
457	Above Ground Fuel Tanks Map Text: Oil Tank Plan Name: 056_007_1957_geo1	A8NW (SW)	0	1	532760 180787
457	Above Ground Fuel Tanks Map Text: Oil Tank Plan Name: 056_007_1961_geo1	A8NW (SW)	0	1	532759 180786
457	Above Ground Fuel Tanks Map Text: Oil Tank Plan Name: 056_007_1966_geo1	A8NW (SW)	0	1	532759 180786

Map ID	Details	Quadrant Reference (Compass Direction)	Estimated Distance From Site	Contact	NGR
457	Above Ground Fuel Tanks Map Text: Oil Fuel Tank Plan Name: 056_007_1966_geo1	A8NW (SW)	0	1	532767 180833
457	Above Ground Fuel Tanks Map Text: Oil Tank Plan Name: 056_007_1967_geo1	A8NW (SW)	0	1	532758 180787
457	Above Ground Fuel Tanks Map Text: Oil Fuel Tank Plan Name: 056_007_1967_geo1	A8NW (W)	0	1	532768 180834
457	Above Ground Fuel Tanks Map Text: Oil Tank Plan Name: 056_007_1970_geo1	A8NW (SW)	0	1	532759 180786
457	Above Ground Fuel Tanks Map Text: Oil Fuel Tank Plan Name: 056_007_1970_geo1	A8NW (SW)	0	1	532767 180833
457	Above Ground Fuel Tanks Map Text: Oil Tank Plan Name: 056_007_1959_geo1	A8NW (SW)	0	1	532758 180788
457	Above Ground Fuel Tanks Map Text: Oil Tank Plan Name: 056_007_1947_geo1	A8NW (SW)	21	1	532723 180778
457	Above Ground Fuel Tanks Map Text: Oil Tank Plan Name: 056_007_1957_geo1	A8NW (SW)	22	1	532722 180779
457	Above Ground Fuel Tanks Map Text: Oil Tank Plan Name: 056_007_1959_geo1	A8NW (SW)	22	1	532722 180779
457	Above Ground Fuel Tanks Map Text: Oil Tank Plan Name: 056_007_1961_geo1	A8NW (SW)	22	1	532722 180778
457	Above Ground Fuel Tanks Map Text: Oil Tank Plan Name: 056_007_1966_geo1	A8NW (SW)	22	1	532722 180778
457	Above Ground Fuel Tanks Map Text: Oil Tank Plan Name: 056_007_1967_geo1	A8NW (SW)	22	1	532722 180778
458	Above Ground Fuel Tanks Map Text: Oil Tank Plan Name: 056_007_1959_geo1	A8NE (S)	0	1	532819 180750
458	Above Ground Fuel Tanks Map Text: Oil Tank Plan Name: 056_007_1961_geo1	A8NE (S)	0	1	532819 180749
458	Above Ground Fuel Tanks Map Text: Oil Tank Plan Name: 056_007_1966_geo1	A8NE (S)	0	1	532818 180749
458	Above Ground Fuel Tanks Map Text: Oil Tank Plan Name: 056_007_1967_geo1	A8NE (S)	0	1	532818 180749
458	Above Ground Fuel Tanks Map Text: Oil Tank Plan Name: 056_007_1970_geo1	A8NE (S)	0	1	532818 180749
458	Above Ground Fuel Tanks Map Text: Oil Tank Plan Name: 056_007_1957_geo1	A8NE (S)	0	1	532819 180750
459	Above Ground Fuel Tanks Map Text: Oil Tank Plan Name: 058_054_1965_geo1	A13SE (E)	1	1	532861 180858
459	Above Ground Fuel Tanks Map Text: Oil Tank Plan Name: 058_054_1969_geo1	A13SE (E)	1	1	532862 180859
459	Above Ground Fuel Tanks Map Text: Oil Tanks Plan Name: 058_054_1965_geo1	A13SE (E)	35	1	532895 180851

Map ID	Details	Quadrant Reference (Compass Direction)	Estimated Distance From Site	Contact	NGR
459	Above Ground Fuel Tanks Map Text: Oil Tanks Plan Name: 058_054_1969_geo1	A13SE (E)	35	1	532895 180852
460	Above Ground Fuel Tanks Map Text: Oil Fuel Tank Plan Name: 056_007_1959_geo1	A13SW (W)	16	1	532728 180855
460	Above Ground Fuel Tanks Map Text: Oil Fuel Tank Plan Name: 056_007_1961_geo1	A13SW (W)	17	1	532728 180854
460	Above Ground Fuel Tanks Map Text: Oil Fuel Tank Plan Name: 056_007_1966_geo1	A13SW (W)	17	1	532728 180854
460	Above Ground Fuel Tanks Map Text: Oil Fuel Tank Plan Name: 056_007_1967_geo1	A13SW (W)	17	1	532728 180854
460	Above Ground Fuel Tanks Map Text: Oil Fuel Tank Plan Name: 056_007_1970_geo1	A13SW (W)	17	1	532728 180854
461	Above Ground Fuel Tanks Map Text: Oil Tank Plan Name: 058_054_1965_geo1	A13SE (NE)	31	1	532891 180927
461	Above Ground Fuel Tanks Map Text: Oil Tank Plan Name: 058_054_1969_geo1	A13SE (NE)	31	1	532891 180927
461	Above Ground Fuel Tanks Map Text: Oil Fuel Tank Plan Name: 058_054_1969_geo1	A13SE (NE)	40	1	532900 180906
461	Above Ground Fuel Tanks Map Text: Oil Fuel Tank Plan Name: 058_054_1965_geo1	A13SE (NE)	40	1	532900 180906
462	Above Ground Fuel Tanks Map Text: Oil Tank Plan Name: 056_007_1970_geo1	A8NW (SW)	52	1	532692 180766
463	Above Ground Fuel Tanks Map Text: Oil Fuel Tank Plan Name: 056_007_1970_geo1	A13SW (W)	58	1	532686 180862
463	Above Ground Fuel Tanks Map Text: Oil Fuel Tank Plan Name: 056_007_1947_geo1	A13SW (W)	58	1	532687 180862
463	Above Ground Fuel Tanks Map Text: Oil Fuel Tank Plan Name: 056_007_1957_geo1	A13SW (W)	59	1	532686 180863
463	Above Ground Fuel Tanks Map Text: Oil Fuel Tank Plan Name: 056_007_1959_geo1	A13SW (W)	59	1	532686 180863
463	Above Ground Fuel Tanks Map Text: Oil Fuel Tank Plan Name: 056_007_1961_geo1	A13SW (W)	59	1	532686 180863
463	Above Ground Fuel Tanks Map Text: Oil Fuel Tank Plan Name: 056_007_1966_geo1	A13SW (W)	59	1	532686 180863
463	Above Ground Fuel Tanks Map Text: Oil Fuel Tank Plan Name: 056_007_1967_geo1	A13SW (W)	59	1	532686 180863
463	Above Ground Fuel Tanks Map Text: Oil Fuel Tank Plan Name: 056_007_1959_geo1	A13SW (W)	85	1	532659 180856
463	Above Ground Fuel Tanks Map Text: Oil Tank Plan Name: 056_007_1966_geo1	A13SW (W)	85	1	532659 180855
463	Above Ground Fuel Tanks Map Text: Oil Tank Plan Name: 056_007_1967_geo1	A13SW (W)	85	1	532659 180855

Map ID	Details	Quadrant Reference (Compass Direction)	Estimated Distance From Site	Contact	NGR
463	Above Ground Fuel Tanks Map Text: Oil Tank Plan Name: 056_007_1970_geo1	A13SW (W)	85	1	532659 180855
463	Above Ground Fuel Tanks Map Text: Oil Fuel Tank Plan Name: 056_007_1957_geo1	A13SW (W)	86	1	532659 180856
463	Above Ground Fuel Tanks Map Text: Oil Fuel Tank Plan Name: 056_007_1961_geo1	A13SW (W)	86	1	532658 180855
464	Above Ground Fuel Tanks Map Text: Oil Tanks Plan Name: 056_014_1965_geo1	A13SW (NW)	59	1	532707 181021
464	Above Ground Fuel Tanks Map Text: Oil Tanks Plan Name: 056_014_1967_geo1	A13SW (NW)	59	1	532708 181021
464	Above Ground Fuel Tanks Map Text: Oil Tank Plan Name: 056_014_1961_geo1	A13SW (NW)	71	1	532711 181037
464	Above Ground Fuel Tanks Map Text: Oil Tank Plan Name: 056_014_1965_geo1	A13SW (NW)	71	1	532711 181037
464	Above Ground Fuel Tanks Map Text: Oil Tank Plan Name: 056_014_1966_geo1	A13SW (NW)	71	1	532711 181038
464	Above Ground Fuel Tanks Map Text: Oil Tank Plan Name: 056_014_1967_geo1	A13SW (NW)	71	1	532711 181038
464	Above Ground Fuel Tanks Map Text: Oil Tank Plan Name: 056_014_1970_geo1	A13SW (NW)	72	1	532710 181038
464	Above Ground Fuel Tanks Map Text: Oil Tank Plan Name: 056_014_1959_geo1	A13SW (N)	101	1	532713 181070
464	Above Ground Fuel Tanks Map Text: Oil Tank Plan Name: 056_014_1961_geo1	A13SW (N)	101	1	532713 181071
464	Above Ground Fuel Tanks Map Text: Oil Tank Plan Name: 056_014_1965_geo1	A13SW (N)	101	1	532712 181071
464	Above Ground Fuel Tanks Map Text: Oil Tank Plan Name: 056_014_1966_geo1	A13SW (N)	101	1	532713 181071
464	Above Ground Fuel Tanks Map Text: Oil Tank Plan Name: 056_014_1967_geo1	A13SW (N)	101	1	532713 181070
464	Above Ground Fuel Tanks Map Text: Oil Tank Plan Name: 056_014_1970_geo1	A13SW (N)	101	1	532713 181070
464	Above Ground Fuel Tanks Map Text: Oil Tank Plan Name: 056_014_1959_geo1	A13SW (N)	103	1	532722 181075
464	Above Ground Fuel Tanks Map Text: Oil Tank Plan Name: 056_014_1965_geo1	A13SW (N)	103	1	532721 181075
464	Above Ground Fuel Tanks Map Text: Oil Tank Plan Name: 056_014_1966_geo1	A13SW (N)	103	1	532721 181075
464	Above Ground Fuel Tanks Map Text: Oil Tank Plan Name: 056_014_1967_geo1	A13SW (N)	103	1	532722 181075
464	Above Ground Fuel Tanks Map Text: Oil Tank Plan Name: 056_014_1970_geo1	A13SW (N)	103	1	532721 181075

Map ID	Details	Quadrant Reference (Compass Direction)	Estimated Distance From Site	Contact	NGR
464	Above Ground Fuel Tanks Map Text: Oil Tank Plan Name: 056_014_1961_geo1	A13SW (N)	104	1	532721 181076
465	Above Ground Fuel Tanks Map Text: Oil Tanks Plan Name: 056_014_1966_geo1	A13SW (NW)	59	1	532707 181020
465	Above Ground Fuel Tanks Map Text: Oil Tanks Plan Name: 056_014_1970_geo1	A13SW (NW)	59	1	532707 181020
466	Above Ground Fuel Tanks Map Text: Oil Tank Plan Name: 058_054_1965_geo1	A13SE (N)	66	1	532804 181041
466	Above Ground Fuel Tanks Map Text: Oil Tank Plan Name: 058_054_1969_geo1	A13SE (N)	66	1	532804 181041
467	Above Ground Fuel Tanks Map Text: Oil Tanks Plan Name: 058_054_1949_geo1	A13SE (NE)	89	1	532950 180928
467	Above Ground Fuel Tanks Map Text: Oil Tanks Plan Name: 058_054_1951_geo1	A13SE (NE)	91	1	532951 180932
467	Above Ground Fuel Tanks Map Text: Oil Tanks Plan Name: 058_054_1965_geo1	A13SE (NE)	91	1	532951 180933
467	Above Ground Fuel Tanks Map Text: Oil Tanks Plan Name: 058_054_1969_geo1	A13SE (NE)	91	1	532951 180933
468	Above Ground Fuel Tanks Map Text: Oil Tanks Plan Name: 056_006_1970_geo1	A8NW (W)	92	1	532652 180836
468	Above Ground Fuel Tanks Map Text: Oil Tanks Plan Name: 056_006_1961_geo1	A8NW (W)	93	1	532651 180835
468	Above Ground Fuel Tanks Map Text: Oil Tanks Plan Name: 056_006_1967_geo1	A8NW (W)	93	1	532652 180836
468	Above Ground Fuel Tanks Map Text: Oil Tanks Plan Name: 056_007_1967_geo1	A8NW (W)	99	1	532645 180794
468	Above Ground Fuel Tanks Map Text: Oil Tanks Plan Name: 056_007_1970_geo1	A8NW (W)	99	1	532645 180796
468	Above Ground Fuel Tanks Map Text: Oil Tanks Plan Name: 056_007_1966_geo1	A8NW (W)	100	1	532645 180795
469	Above Ground Fuel Tanks Map Text: Oil Fuel Tank Plan Name: 056_014_1970_geo1	A13SW (NW)	102	1	532648 181009
469	Above Ground Fuel Tanks Map Text: Oil Fuel Tank Plan Name: 056_014_1961_geo1	A13SW (NW)	103	1	532647 181010
469	Above Ground Fuel Tanks Map Text: Oil Fuel Tank Plan Name: 056_014_1959_geo1	A13SW (NW)	104	1	532647 181010
469	Above Ground Fuel Tanks Map Text: Oil Fuel Tank Plan Name: 056_014_1966_geo1	A13SW (NW)	104	1	532647 181009
469	Above Ground Fuel Tanks Map Text: Oil Fuel Tank Plan Name: 056_014_1967_geo1	A13SW (NW)	104	1	532647 181010
469	Above Ground Fuel Tanks Map Text: Oil Fuel Tank Plan Name: 056_014_1965_geo1	A13SW (NW)	105	1	532646 181011

Map ID	Details	Quadrant Reference (Compass Direction)	Estimated Distance From Site	Contact	NGR
469	Above Ground Fuel Tanks Map Text: Oil Fuel Tank Plan Name: 056_014_1959_geo1	A13SW (NW)	114	1	532631 180980
469	Above Ground Fuel Tanks Map Text: Oil Fuel Tank Plan Name: 056_014_1961_geo1	A13SW (NW)	114	1	532630 180979
469	Above Ground Fuel Tanks Map Text: Oil Fuel Tank Plan Name: 056_014_1965_geo1	A13SW (NW)	114	1	532630 180981
469	Above Ground Fuel Tanks Map Text: Oil Fuel Tank Plan Name: 056_014_1966_geo1	A13SW (NW)	114	1	532631 180979
469	Above Ground Fuel Tanks Map Text: Oil Fuel Tank Plan Name: 056_014_1967_geo1	A13SW (NW)	114	1	532631 180979
469	Above Ground Fuel Tanks Map Text: Oil Fuel Tank Plan Name: 056_014_1970_geo1	A13SW (NW)	114	1	532631 180980
470	Above Ground Fuel Tanks Map Text: Oil Tanks Plan Name: 058_055_1969_geo1	A13SE (E)	141	1	533001 180896
470	Above Ground Fuel Tanks Map Text: Oil Tanks Plan Name: 058_055_1965_geo1	A13SE (E)	142	1	533002 180895
470	Above Ground Fuel Tanks Map Text: Oil Tanks Plan Name: 058_055_1969_geo1	A13SE (E)	161	1	533021 180884
471	Above Ground Fuel Tanks Map Text: Oil Tanks Plan Name: 058_060_1969_geo1	A13SE (NE)	153	1	533013 180989
472	Above Ground Fuel Tanks Map Text: Oil Tank Plan Name: 056_013_1970_geo1	A13SW (NW)	166	1	532581 181003
472	Above Ground Fuel Tanks Map Text: Oil Tank Plan Name: 056_013_1959_geo1	A13SW (NW)	166	1	532581 181005
472	Above Ground Fuel Tanks Map Text: Oil Tank Plan Name: 056_013_1961_geo1	A13SW (NW)	166	1	532581 181005
472	Above Ground Fuel Tanks Map Text: Oil Tank Plan Name: 056_013_1966_geo1	A13SW (NW)	167	1	532581 181005
472	Above Ground Fuel Tanks Map Text: Oil Tank Plan Name: 056_013_1967_geo1	A13SW (NW)	167	1	532580 181005
472	Above Ground Fuel Tanks Map Text: Oil Fuel Tanks Plan Name: 056_013_1959_geo1	A13SW (NW)	207	1	532537 180977
472	Above Ground Fuel Tanks Map Text: Oil Fuel Tanks Plan Name: 056_013_1959_geo1	A13SW (NW)	210	1	532541 181026
472	Above Ground Fuel Tanks Map Text: Oil Fuel Tanks Plan Name: 056_013_1961_geo1	A13SW (NW)	211	1	532540 181026
472	Above Ground Fuel Tanks Map Text: Oil Fuel Tanks Plan Name: 056_013_1966_geo1	A13SW (NW)	212	1	532541 181035
472	Above Ground Fuel Tanks Map Text: Oil Fuel Tanks Plan Name: 056_013_1967_geo1	A13SW (NW)	212	1	532541 181035
472	Above Ground Fuel Tanks Map Text: Oil Fuel Tanks Plan Name: 056_013_1970_geo1	A13SW (NW)	212	1	532541 181036

Map ID	Details	Quadrant Reference (Compass Direction)	Estimated Distance From Site	Contact	NGR
473	Above Ground Fuel Tanks Map Text: Oil Fuel Tank Plan Name: 058_059_1965_geo1	A13SE (NE)	172	1	532958 181117
473	Above Ground Fuel Tanks Map Text: Oil Fuel Tank Plan Name: 058_059_1969_geo1	A13SE (NE)	172	1	532957 181117
474	Above Ground Fuel Tanks Map Text: Oil Fuel Tanks Plan Name: 056_017_1965_geo1	A13SW (NW)	179	1	532654 181130
474	Above Ground Fuel Tanks Map Text: Oil Fuel Tanks Plan Name: 056_017_1959_geo1	A13SW (NW)	180	1	532653 181130
474	Above Ground Fuel Tanks Map Text: Oil Fuel Tanks Plan Name: 056_017_1961_geo1	A13SW (NW)	180	1	532654 181131
474	Above Ground Fuel Tanks Map Text: Oil Fuel Tanks Plan Name: 056_017_1966_geo1	A13SW (NW)	180	1	532654 181130
474	Above Ground Fuel Tanks Map Text: Oil Fuel Tanks Plan Name: 056_017_1967_geo1	A13SW (NW)	180	1	532654 181130
474	Above Ground Fuel Tanks Map Text: Oil Fuel Tanks Plan Name: 056_017_1970_geo1	A13SW (NW)	180	1	532654 181130
475	Above Ground Fuel Tanks Map Text: Oil Tank Plan Name: 058_050_1965_geo1	A8NE (E)	180	1	533041 180752
475	Above Ground Fuel Tanks Map Text: Oil Tank Plan Name: 058_050_1969_geo1	A8NE (E)	180	1	533040 180753
476	Above Ground Fuel Tanks Map Text: Oil Tanks Plan Name: 056_013_1966_geo1	A13SW (NW)	205	1	532539 180972
476	Above Ground Fuel Tanks Map Text: Oil Tanks Plan Name: 056_013_1967_geo1	A13SW (NW)	205	1	532540 180972
476	Above Ground Fuel Tanks Map Text: Oil Tanks Plan Name: 056_013_1961_geo1	A13SW (NW)	205	1	532540 180972
476	Above Ground Fuel Tanks Map Text: Oil Tanks Plan Name: 056_013_1970_geo1	A13SW (NW)	206	1	532539 180972
476	Above Ground Fuel Tanks Map Text: Oil Tank Plan Name: 056_006_1956_geo1	A13SW (W)	216	1	532529 180936
476	Above Ground Fuel Tanks Map Text: Oil Tank Plan Name: 056_006_1957_geo1	A13SW (W)	216	1	532528 180936
476	Above Ground Fuel Tanks Map Text: Oil Tank Plan Name: 056_006_1961_geo1	A13SW (W)	216	1	532529 180936
476	Above Ground Fuel Tanks Map Text: Oil Tank Plan Name: 056_006_1966_geo1	A13SW (W)	216	1	532529 180937
476	Above Ground Fuel Tanks Map Text: Oil Tank Plan Name: 056_006_1967_geo1	A13SW (W)	216	1	532529 180937
476	Above Ground Fuel Tanks Map Text: Oil Tank Plan Name: 056_006_1970_geo1	A13SW (W)	216	1	532529 180937
477	Above Ground Fuel Tanks Map Text: Oil Tank Plan Name: 058_055_1969_geo1	A13SE (E)	220	1	533081 180893

Map ID	Details	Quadrant Reference (Compass Direction)	Estimated Distance From Site	Contact	NGR
477	Above Ground Fuel Tanks Map Text: Oil Tank Plan Name: 058_055_1965_geo1	A13SE (E)	221	1	533081 180891
478	Above Ground Fuel Tanks Map Text: Oil Tank Plan Name: 058_059_1965_geo1	A13SE (NE)	229	1	532992 181162
478	Above Ground Fuel Tanks Map Text: Oil Tank Plan Name: 058_059_1969_geo1	A13SE (NE)	229	1	532992 181162
479	Above Ground Fuel Tanks Map Text: Oil Fuel Tank Plan Name: 056_017_1965_geo1	A13SW (NW)	235	1	532599 181160
479	Above Ground Fuel Tanks Map Text: Oil Fuel Tank Plan Name: 056_017_1959_geo1	A13SW (NW)	236	1	532599 181160
479	Above Ground Fuel Tanks Map Text: Oil Fuel Tank Plan Name: 056_017_1966_geo1	A13SW (NW)	236	1	532599 181160
479	Above Ground Fuel Tanks Map Text: Oil Fuel Tank Plan Name: 056_017_1967_geo1	A13SW (NW)	236	1	532599 181161
479	Above Ground Fuel Tanks Map Text: Oil Fuel Tank Plan Name: 056_017_1970_geo1	A13SW (NW)	236	1	532599 181160
479	Above Ground Fuel Tanks Map Text: Oil Fuel Tank Plan Name: 056_017_1961_geo1	A13SW (NW)	236	1	532599 181161
480	Above Ground Fuel Tanks Map Text: Oil Tank Plan Name: 058_060_1965_geo1	A13SE (NE)	242	1	533073 181090
480	Above Ground Fuel Tanks Map Text: Oil Tank Plan Name: 058_060_1969_geo1	A13SE (NE)	243	1	533073 181092
481	Above Ground Fuel Tanks Map Text: Oil Tank Plan Name: 058_060_1965_geo1	A13SE (E)	249	1	533110 180950
481	Above Ground Fuel Tanks Map Text: Oil Tank Plan Name: 058_060_1969_geo1	A13SE (E)	249	1	533110 180951
482	Asbestos Map Text: ASB Plan Name: 056_007_1957_geo1	A8NE (SE)	0	1	532857 180821
482	Asbestos Map Text: ASB Plan Name: 056_007_1959_geo1	A8NE (SE)	0	1	532857 180821
482	Asbestos Map Text: ASB Plan Name: 056_007_1959_geo1	A8NE (SE)	0	1	532857 180822
482	Asbestos Map Text: ASB Plan Name: 056_007_1959_geo1	A8NE (SE)	0	1	532813 180832
482	Asbestos Map Text: ASB Plan Name: 056_007_1961_geo1	A8NE (SE)	0	1	532813 180831
482	Asbestos Map Text: ASB Plan Name: 056_007_1966_geo1	A8NE (SE)	0	1	532813 180831
482	Asbestos Map Text: ASB Plan Name: 056_007_1967_geo1	A8NE (SE)	0	1	532813 180831
482	Asbestos Map Text: ASB Plan Name: 056_007_1970_geo1	A8NE (SE)	0	1	532813 180830

Map ID	Details	Quadrant Reference (Compass Direction)	Estimated Distance From Site	Contact	NGR
482	Asbestos Map Text: ASB Plan Name: 056_007_1957_geo1	A8NE (SE)	0	1	532814 180831
483	Asbestos Map Text: ASB Plan Name: 056_007_1957_geo1	A8NW (S)	0	1	532790 180748
483	Asbestos Map Text: ASB Plan Name: 056_007_1959_geo1	A8NW (S)	0	1	532789 180749
483	Asbestos Map Text: ASB Plan Name: 056_007_1961_geo1	A8NW (S)	0	1	532789 180748
483	Asbestos Map Text: ASB Plan Name: 056_007_1966_geo1	A8NW (S)	0	1	532796 180725
483	Asbestos Map Text: ASB Plan Name: 056_007_1966_geo1	A8NW (S)	0	1	532789 180748
483	Asbestos Map Text: ASB Plan Name: 056_007_1967_geo1	A8NW (S)	0	1	532789 180748
483	Asbestos Map Text: ASB Plan Name: 056_007_1970_geo1	A8NW (S)	0	1	532789 180748
483	Asbestos Map Text: ASB Plan Name: 056_007_1947_geo1	A8NW (S)	0	1	532791 180746
483	Asbestos Map Text: ASB Plan Name: 056_007_1957_geo1	A8NW (S)	1	1	532785 180720
483	Asbestos Map Text: ASB Plan Name: 056_007_1959_geo1	A8NW (S)	1	1	532785 180720
483	Asbestos Map Text: ASB Plan Name: 056_007_1961_geo1	A8NW (S)	2	1	532785 180719
483	Asbestos Map Text: ASB Plan Name: 056_007_1966_geo1	A8NW (S)	2	1	532785 180719
483	Asbestos Map Text: ASB Plan Name: 056_007_1967_geo1	A8NW (S)	2	1	532785 180719
483	Asbestos Map Text: ASB Plan Name: 056_007_1970_geo1	A8NW (S)	2	1	532785 180718
483	Asbestos Map Text: ASB Plan Name: 056_007_1947_geo1	A8NW (S)	2	1	532786 180719
483	Asbestos Map Text: ASB Plan Name: 056_007_1947_geo1	A8NW (S)	16	1	532789 180705
484	Asbestos Map Text: ASB Plan Name: 058_054_1965_geo1	A13SE (N)	14	1	532818 180989
485	Asbestos Map Text: ASB CI Plan Name: 058_054_1965_geo1	A13SE (E)	16	1	532877 180874
485	Asbestos Map Text: ASB CI Plan Name: 058_054_1951_geo1	A13SE (E)	17	1	532877 180874
485	Asbestos Map Text: ASB CI Plan Name: 058_054_1969_geo1	A13SE (E)	17	1	532877 180875

Map ID	Details	Quadrant Reference (Compass Direction)	Estimated Distance From Site	Contact	NGR
485	Asbestos Map Text: ASB CI Plan Name: 058_054_1951_geo1	A13SE (E)	31	1	532892 180870
485	Asbestos Map Text: ASB CI Plan Name: 058_054_1965_geo1	A13SE (E)	31	1	532892 180871
485	Asbestos Map Text: ASB CI Plan Name: 058_054_1969_geo1	A13SE (E)	31	1	532892 180871
486	Asbestos Map Text: ASB Plan Name: 056_007_1947_geo1	A8NW (S)	16	1	532764 180704
486	Asbestos Map Text: ASB Plan Name: 056_007_1947_geo1	A8NW (S)	34	1	532780 180687
486	Asbestos Map Text: ASB Clad Plan Name: 056_007_1947_geo1	A8NW (S)	41	1	532785 180679
486	Asbestos Map Text: ASB Plan Name: 056_007_1947_geo1	A8NW (S)	42	1	532781 180679
486	Asbestos Map Text: ASB Plan Name: 056_007_1947_geo1	A8NW (S)	44	1	532766 180677
486	Asbestos Map Text: ASB CI Plan Name: 056_007_1947_geo1	A8NW (S)	46	1	532777 180674
486	Asbestos Map Text: ASB Plan Name: 056_007_1947_geo1	A8NW (S)	53	1	532764 180668
486	Asbestos Map Text: ASB CI Plan Name: 056_007_1947_geo1	A8NW (S)	54	1	532775 180666
486	Asbestos Map Text: ASB CI Plan Name: 056_007_1947_geo1	A8NW (S)	58	1	532772 180662
486	Asbestos Map Text: ASB Plan Name: 056_007_1947_geo1	A8NW (S)	65	1	532768 180655
487	Asbestos Map Text: ASB Plan Name: 056_007_1947_geo1	A8NW (SW)	28	1	532716 180719
487	Asbestos Map Text: ASB Plan Name: 056_007_1957_geo1	A8NW (SW)	29	1	532715 180721
487	Asbestos Map Text: ASB Plan Name: 056_007_1959_geo1	A8NW (SW)	29	1	532715 180720
487	Asbestos Map Text: ASB Plan Name: 056_007_1957_geo1	A8NW (SW)	31	1	532714 180726
487	Asbestos Map Text: ASB Plan Name: 056_007_1959_geo1	A8NW (SW)	31	1	532713 180726
487	Asbestos Map Text: ASB CI Plan Name: 056_007_1957_geo1	A8NW (SW)	48	1	532702 180698
487	Asbestos Map Text: ASB CI Plan Name: 056_007_1959_geo1	A8NW (SW)	48	1	532701 180700
487	Asbestos Map Text: ASB CI Plan Name: 056_007_1947_geo1	A8NW (SW)	48	1	532703 180697

Map ID	Details	Quadrant Reference (Compass Direction)	Estimated Distance From Site	Contact	NGR
488	Asbestos Map Text: ASB Plan Name: 056_007_1947_geo1	A8NW (SW)	34	1	532711 180773
488	Asbestos Map Text: ASB Plan Name: 056_007_1947_geo1	A8NW (SW)	54	1	532691 180785
488	Asbestos Map Text: ASB Plan Name: 056_007_1957_geo1	A8NW (SW)	74	1	532670 180788
488	Asbestos Map Text: ASB Plan Name: 056_007_1959_geo1	A8NW (SW)	75	1	532670 180789
488	Asbestos Map Text: ASB Plan Name: 056_007_1961_geo1	A8NW (SW)	75	1	532670 180787
489	Asbestos Map Text: ASB Plan Name: 058_054_1949_geo1	A13SW (N)	55	1	532770 181030
489	Asbestos Map Text: ASB Plan Name: 058_054_1965_geo1	A13SW (N)	55	1	532775 181030
489	Asbestos Map Text: ASB Plan Name: 058_054_1969_geo1	A13SW (N)	55	1	532775 181030
489	Asbestos Map Text: ASB Plan Name: 058_054_1949_geo1	A13SW (N)	56	1	532775 181030
489	Asbestos Map Text: ASB Plan Name: 058_054_1951_geo1	A13SW (N)	56	1	532775 181030
489	Asbestos Map Text: ASB Plan Name: 058_054_1951_geo1	A13SW (N)	56	1	532771 181030
489	Asbestos Map Text: ASB Plan Name: 058_054_1965_geo1	A13SW (N)	56	1	532770 181030
489	Asbestos Map Text: ASB Plan Name: 058_054_1969_geo1	A13SW (N)	56	1	532770 181030
490	Asbestos Map Text: ASB Cl Plan Name: 056_007_1947_geo1	A8NW (S)	63	1	532783 180658
490	Asbestos Map Text: ASB Plan Name: 056_007_1947_geo1	A8NW (S)	68	1	532782 180652
491	Asbestos Map Text: ASB Partn Plan Name: 056_007_1947_geo1	A8NW (SW)	86	1	532662 180694
491	Asbestos Map Text: ASB Plan Name: 056_007_1957_geo1	A8NW (SW)	112	1	532632 180730
491	Asbestos Map Text: ASB Plan Name: 056_007_1959_geo1	A8NW (SW)	112	1	532632 180730
491	Asbestos Map Text: ASB Plan Name: 056_007_1961_geo1	A8NW (SW)	112	1	532632 180729
491	Asbestos Map Text: ASB Plan Name: 056_007_1966_geo1	A8NW (SW)	112	1	532632 180729
491	Asbestos Map Text: ASB Plan Name: 056_007_1967_geo1	A8NW (SW)	112	1	532632 180729

Map ID	Details	Quadrant Reference (Compass Direction)	Estimated Distance From Site	Contact	NGR
491	Asbestos Map Text: ASB Plan Name: 056_007_1947_geo1	A8NW (SW)	112	1	532633 180728
492	Asbestos Map Text: ASB Plan Name: 056_007_1957_geo1	A8NW (SW)	87	1	532658 180767
492	Asbestos Map Text: ASB CI Plan Name: 056_007_1959_geo1	A8NW (W)	87	1	532658 180797
492	Asbestos Map Text: ASB Plan Name: 056_007_1959_geo1	A8NW (SW)	87	1	532658 180768
492	Asbestos Map Text: ASB CI Plan Name: 056_007_1961_geo1	A8NW (W)	87	1	532658 180795
492	Asbestos Map Text: ASB Plan Name: 056_007_1961_geo1	A8NW (SW)	87	1	532658 180767
492	Asbestos Map Text: ASB Plan Name: 056_007_1957_geo1	A8NW (W)	88	1	532656 180810
492	Asbestos Map Text: ASB CI Plan Name: 056_007_1957_geo1	A8NW (W)	88	1	532657 180796
492	Asbestos Map Text: ASB Plan Name: 056_007_1959_geo1	A8NW (W)	88	1	532657 180810
492	Asbestos Map Text: ASB Plan Name: 056_007_1961_geo1	A8NW (W)	88	1	532657 180809
492	Asbestos Map Text: ASB CI Plan Name: 056_007_1961_geo1	A8NW (SW)	99	1	532646 180774
492	Asbestos Map Text: ASB CI Plan Name: 056_007_1957_geo1	A8NW (SW)	100	1	532645 180775
492	Asbestos Map Text: ASB CI Plan Name: 056_007_1959_geo1	A8NW (SW)	100	1	532645 180776
492	Asbestos Map Text: ASB Plan Name: 056_007_1959_geo1	A8NW (W)	109	1	532636 180800
492	Asbestos Map Text: ASB Plan Name: 056_007_1961_geo1	A8NW (W)	110	1	532635 180798
492	Asbestos Map Text: ASB Plan Name: 056_006_1947_geo1	A8NW (W)	127	1	532618 180795
492	Asbestos Map Text: ASB Plan Name: 056_006_1956_geo1	A8NW (W)	128	1	532616 180795
492	Asbestos Map Text: ASB Plan Name: 056_006_1957_geo1	A8NW (W)	128	1	532617 180795
492	Asbestos Map Text: ASB Plan Name: 056_006_1966_geo1	A8NW (SW)	135	1	532609 180762
492	Asbestos Map Text: ASB Plan Name: 056_006_1967_geo1	A8NW (SW)	135	1	532609 180763
492	Asbestos Map Text: ASB Plan Name: 056_006_1970_geo1	A8NW (SW)	135	1	532610 180763

Map ID	Details	Quadrant Reference (Compass Direction)	Estimated Distance From Site	Contact	NGR
492	Asbestos Map Text: ASB Plan Name: 056_006_1966_geo1	A8NW (W)	147	1	532598 180766
492	Asbestos Map Text: ASB Plan Name: 056_006_1967_geo1	A8NW (W)	147	1	532597 180766
492	Asbestos Map Text: ASB Plan Name: 056_006_1970_geo1	A8NW (W)	147	1	532598 180766
493	Asbestos Map Text: ASB Plan Name: 058_050_1965_geo1	A8NE (SE)	90	1	532923 180656
493	Asbestos Map Text: ASB Plan Name: 058_050_1969_geo1	A8NE (SE)	90	1	532923 180656
493	Asbestos Map Text: ASB Plan Name: 058_050_1969_geo1	A8NE (SE)	93	1	532931 180659
493	Asbestos Map Text: ASB Plan Name: 058_050_1965_geo1	A8NE (SE)	94	1	532931 180658
493	Asbestos Map Text: ASB Plan Name: 058_050_1947_geo1	A8NE (SE)	118	1	532959 180655
493	Asbestos Map Text: ASB Plan Name: 058_050_1947_geo1	A8NE (SE)	119	1	532956 180648
493	Asbestos Map Text: ASB CI Plan Name: 058_050_1945_geo1	A8NE (SE)	124	1	532947 180631
493	Asbestos Map Text: ASB Plan Name: 058_050_1945_geo1	A8NE (SE)	130	1	532940 180617
494	Asbestos Map Text: ASB Plan Name: 056_014_1961_geo1	A13SW (NW)	94	1	532665 181025
494	Asbestos Map Text: ASB Plan Name: 056_014_1965_geo1	A13SW (NW)	94	1	532665 181026
494	Asbestos Map Text: ASB Plan Name: 056_014_1966_geo1	A13SW (NW)	94	1	532665 181026
494	Asbestos Map Text: ASB Plan Name: 056_014_1959_geo1	A13SW (NW)	95	1	532665 181026
494	Asbestos Map Text: ASB Plan Name: 056_014_1961_geo1	A13SW (NW)	95	1	532658 181015
494	Asbestos Map Text: ASB Plan Name: 056_014_1967_geo1	A13SW (NW)	95	1	532665 181026
494	Asbestos Map Text: ASB Plan Name: 056_014_1970_geo1	A13SW (NW)	95	1	532665 181026
494	Asbestos Map Text: ASB Plan Name: 056_014_1959_geo1	A13SW (NW)	96	1	532658 181016
494	Asbestos Map Text: ASB Plan Name: 056_014_1965_geo1	A13SW (NW)	96	1	532658 181016
494	Asbestos Map Text: ASB Plan Name: 056_014_1966_geo1	A13SW (NW)	96	1	532658 181016

Map ID	Details	Quadrant Reference (Compass Direction)	Estimated Distance From Site	Contact	NGR
494	Asbestos Map Text: ASB Plan Name: 056_014_1967_geo1	A13SW (NW)	96	1	532658 181016
494	Asbestos Map Text: ASB Plan Name: 056_014_1970_geo1	A13SW (NW)	96	1	532658 181016
494	Asbestos Map Text: ASB Plan Name: 056_014_1961_geo1	A13SW (NW)	105	1	532650 181021
494	Asbestos Map Text: ASB Plan Name: 056_014_1959_geo1	A13SW (NW)	106	1	532649 181022
494	Asbestos Map Text: ASB Plan Name: 056_014_1965_geo1	A13SW (NW)	106	1	532649 181022
494	Asbestos Map Text: ASB Plan Name: 056_014_1966_geo1	A13SW (NW)	106	1	532649 181022
494	Asbestos Map Text: ASB Plan Name: 056_014_1967_geo1	A13SW (NW)	106	1	532650 181022
494	Asbestos Map Text: ASB Plan Name: 056_014_1970_geo1	A13SW (NW)	106	1	532649 181022
495	Asbestos Map Text: ASB Plan Name: 056_007_1957_geo1	A8NW (SW)	95	1	532667 180665
495	Asbestos Map Text: ASB Plan Name: 056_007_1959_geo1	A8NW (SW)	95	1	532667 180666
495	Asbestos Map Text: ASB Plan Name: 056_007_1961_geo1	A8NW (SW)	95	1	532667 180665
495	Asbestos Map Text: ASB Plan Name: 056_007_1966_geo1	A8NW (SW)	95	1	532667 180665
495	Asbestos Map Text: ASB Plan Name: 056_007_1967_geo1	A8NW (SW)	95	1	532667 180665
495	Asbestos Map Text: ASB Plan Name: 056_007_1947_geo1	A8NW (SW)	96	1	532667 180664
495	Asbestos Map Text: ASB Plan Name: 056_007_1947_geo1	A8NW (SW)	127	1	532643 180644
496	Asbestos Map Text: ASB Plan Name: 058_059_1965_geo1	A13SE (NE)	118	1	532921 181076
496	Asbestos Map Text: ASB Plan Name: 058_059_1969_geo1	A13SE (NE)	118	1	532921 181076
497	Asbestos Map Text: ASB Plan Name: 058_055_1949_geo1	A13SE (E)	137	1	532998 180872
498	Asbestos Map Text: ASB Plan Name: 058_050_1947_geo1	A8NE (E)	142	1	533003 180787
498	Asbestos Map Text: ASB Plan Name: 058_050_1945_geo1	A8NE (E)	178	1	533039 180773
498	Asbestos Map Text: ASB Plan Name: 058_050_1965_geo1	A8NE (E)	178	1	533039 180773

Map ID	Details	Quadrant Reference (Compass Direction)	Estimated Distance From Site	Contact	NGR
498	Asbestos Map Text: ASB Plan Name: 058_050_1969_geo1	A8NE (E)	178	1	533039 180773
499	Asbestos Map Text: ASB Plan Name: 056_006_1966_geo1	A8NW (SW)	178	1	532566 180722
499	Asbestos Map Text: ASB Plan Name: 056_006_1967_geo1	A8NW (SW)	179	1	532566 180722
499	Asbestos Map Text: ASB Plan Name: 056_006_1970_geo1	A8NW (SW)	179	1	532566 180722
499	Asbestos Map Text: ASB Plan Name: 056_006_1966_geo1	A8NW (SW)	194	1	532550 180727
499	Asbestos Map Text: ASB Plan Name: 056_006_1967_geo1	A8NW (SW)	194	1	532550 180726
499	Asbestos Map Text: ASB Plan Name: 056_006_1970_geo1	A8NW (SW)	194	1	532551 180726
499	Asbestos Map Text: ASB Plan Name: 056_006_1957_geo1	A8NW (SW)	216	1	532529 180706
500	Asbestos Map Text: ASB Plan Name: 056_006_1947_geo1	A13SW (W)	196	1	532549 180928
501	Asbestos Map Text: ASB Plan Name: 058_051_1969_geo1	A8NE (SE)	205	1	533066 180722
501	Asbestos Map Text: ASB Plan Name: 058_051_1955_geo1	A8NE (SE)	206	1	533066 180722
501	Asbestos Map Text: ASB Plan Name: 058_051_1965_geo1	A8NE (SE)	206	1	533067 180722
501	Asbestos Map Text: ASB Plan Name: 058_051_1955_geo1	A8NE (SE)	209	1	533070 180721
501	Asbestos Map Text: ASB Plan Name: 058_051_1969_geo1	A8NE (SE)	209	1	533070 180722
501	Asbestos Map Text: ASB Plan Name: 058_051_1965_geo1	A8NE (SE)	210	1	533071 180721
501	Asbestos Map Text: ASB Plan Name: 058_051_1969_geo1	A8NE (SE)	244	1	533105 180712
501	Asbestos Map Text: ASB Plan Name: 058_051_1955_geo1	A8NE (SE)	245	1	533105 180712
501	Asbestos Map Text: ASB Plan Name: 058_051_1965_geo1	A8NE (SE)	245	1	533105 180712
502	Asbestos Map Text: ASB Plan Name: 056_013_1947_geo1	A13SW (NW)	207	1	532538 180996
502	Asbestos Map Text: ASB Plan Name: 056_013_1947_geo1	A13SW (NW)	209	1	532537 180993
502	Asbestos Map Text: ASB Plan Name: 056_013_1947_geo1	A13SW (NW)	211	1	532534 180995

Map ID	Details	Quadrant Reference (Compass Direction)	Estimated Distance From Site	Contact	NGR
502	Asbestos Map Text: ASB Plan Name: 056_013_1955_geo1	A13SW (NW)	229	1	532519 181017
502	Asbestos Map Text: ASB Plan Name: 056_013_1956_geo1	A13SW (NW)	229	1	532520 181018
502	Asbestos Map Text: ASB Plan Name: 056_013_1947_geo1	A13SW (NW)	231	1	532519 181022
502	Asbestos Map Text: ASB Plan Name: 056_013_1955_geo1	A13SW (NW)	237	1	532508 180976
502	Asbestos Map Text: ASB Plan Name: 056_013_1955_geo1	A13SW (NW)	237	1	532508 180990
502	Asbestos Map Text: ASB Plan Name: 056_013_1956_geo1	A13SW (NW)	237	1	532508 180991
502	Asbestos Map Text: ASB Plan Name: 056_013_1956_geo1	A13SW (NW)	237	1	532508 180977
502	Asbestos Map Text: ASB Plan Name: 056_013_1947_geo1	A13SW (NW)	237	1	532508 180977
503	Asbestos Map Text: ASB Plan Name: 056_006_1966_geo1	A13SW (W)	215	1	532529 180923
503	Asbestos Map Text: ASB Plan Name: 056_006_1967_geo1	A13SW (W)	215	1	532529 180923
503	Asbestos Map Text: ASB Plan Name: 056_006_1970_geo1	A13SW (W)	215	1	532529 180923
503	Asbestos Map Text: ASB Plan Name: 056_006_1970_geo1	A13SW (W)	226	1	532518 180880
503	Asbestos Map Text: ASB Plan Name: 056_006_1967_geo1	A13SW (W)	227	1	532518 180881
503	Asbestos Map Text: ASB Plan Name: 056_006_1937_geo1	A13SW (W)	239	1	532505 180890
504	Asbestos Map Text: ASB Plan Name: 058_051_1955_geo1	A8NE (SE)	221	1	533044 180597
505	Asbestos Map Text: ASB Plan Name: 058_059_1945_geo1	A13NE (NE)	232	1	532954 181188
505	Asbestos Map Text: ASB Plan Name: 058_059_1945_geo1	A13NE (NE)	232	1	532957 181185
505	Asbestos Map Text: ASB Plan Name: 058_059_1945_geo1	A13NE (NE)	250	1	532954 181207
506	Asbestos Map Text: ASB Plan Name: 056_006_1956_geo1	A8NW (W)	233	1	532511 180763
506	Asbestos Map Text: ASB Plan Name: 056_006_1957_geo1	A8NW (W)	233	1	532512 180750
506	Asbestos Map Text: ASB Plan Name: 056_006_1956_geo1	A8NW (W)	235	1	532510 180749

Map ID	Details	Quadrant Reference (Compass Direction)	Estimated Distance From Site	Contact	NGR
506	Asbestos Map Text: ASB Plan Name: 056_006_1957_geo1	A8NW (W)	236	1	532509 180764
507	Asbestos Map Text: ASB Plan Name: 056_013_1947_geo1	A13SW (NW)	235	1	532519 181040
508	Asbestos Map Text: Metal & ASB Pass Plan Name: 058_058_1955_geo2	A13NE (N)	238	1	532823 181213
508	Asbestos Map Text: Metal & ASB Pass Plan Name: 058_058_1965_geo2	A13NE (N)	238	1	532823 181213
508	Asbestos Map Text: Metal & ASB Pass Plan Name: 058_058_1957_geo2	A13NE (N)	239	1	532823 181213
508	Asbestos Map Text: Metal & ASB Pass Plan Name: 058_058_1969_geo2	A13NE (N)	239	1	532823 181213
509	Asbestos Map Text: ASB CI Plan Name: 058_060_1965_geo1	A13SE (E)	238	1	533098 180953
509	Asbestos Map Text: ASB CI Plan Name: 058_060_1969_geo1	A13SE (E)	238	1	533098 180953
510	Electricity Generation Map Text: Transformer Plan Name: 056_007_1959_geo1	A8NE (S)	25	1	532814 180695
510	Electricity Generation Map Text: Transformer Plan Name: 056_007_1961_geo1	A8NE (S)	25	1	532814 180695
510	Electricity Generation Map Text: Transformer Plan Name: 056_007_1966_geo1	A8NE (S)	25	1	532814 180695
510	Electricity Generation Map Text: Transformer Plan Name: 056_007_1967_geo1	A8NE (S)	25	1	532814 180695
510	Electricity Generation Map Text: Transformer Plan Name: 056_007_1970_geo1	A8NE (S)	25	1	532813 180695
510	Electricity Generation Map Text: Transformer Plan Name: 056_007_1957_geo1	A8NE (S)	25	1	532813 180695
511	Electricity Generation Map Text: Transformer Plan Name: 058_054_1965_geo1	A13SW (N)	28	1	532801 181003
511	Electricity Generation Map Text: Transformer Plan Name: 058_054_1969_geo1	A13SW (N)	29	1	532801 181003
512	Electricity Generation Map Text: Transformer Plan Name: 056_007_1961_geo1	A8NW (SW)	49	1	532706 180690
512	Electricity Generation Map Text: Transformer Plan Name: 056_007_1966_geo1	A8NW (SW)	49	1	532706 180690
512	Electricity Generation Map Text: Transformer Plan Name: 056_007_1967_geo1	A8NW (SW)	49	1	532706 180690
512	Electricity Generation Map Text: Transformer Plan Name: 056_007_1970_geo1	A8NW (SW)	49	1	532706 180691
513	Electricity Generation Map Text: Transformers Plan Name: 056_014_1961_geo1	A13SW (NW)	79	1	532709 181046

Map ID	Details	Quadrant Reference (Compass Direction)	Estimated Distance From Site	Contact	NGR
513	Electricity Generation Map Text: Transformers Plan Name: 056_014_1965_geo1	A13SW (NW)	79	1	532709 181046
513	Electricity Generation Map Text: Transformers Plan Name: 056_014_1966_geo1	A13SW (NW)	79	1	532709 181046
513	Electricity Generation Map Text: Transformers Plan Name: 056_014_1970_geo1	A13SW (NW)	79	1	532709 181046
513	Electricity Generation Map Text: Transformers Plan Name: 056_014_1959_geo1	A13SW (NW)	80	1	532709 181046
513	Electricity Generation Map Text: Transformers Plan Name: 056_014_1967_geo1	A13SW (NW)	80	1	532709 181046
514	Electricity Generation Map Text: Transformer Plan Name: 056_014_1959_geo1	A13SW (NW)	109	1	532635 180970
514	Electricity Generation Map Text: Transformer Plan Name: 056_014_1961_geo1	A13SW (NW)	109	1	532635 180970
514	Electricity Generation Map Text: Transformer Plan Name: 056_014_1965_geo1	A13SW (NW)	109	1	532635 180971
514	Electricity Generation Map Text: Transformer Plan Name: 056_014_1966_geo1	A13SW (NW)	110	1	532635 180970
514	Electricity Generation Map Text: Transformer Plan Name: 056_014_1967_geo1	A13SW (NW)	110	1	532635 180970
514	Electricity Generation Map Text: Transformer Plan Name: 056_014_1970_geo1	A13SW (NW)	110	1	532635 180970
515	Electricity Generation Map Text: Transformers Plan Name: 056_006_1966_geo1	A8NW (SW)	140	1	532604 180729
515	Electricity Generation Map Text: Transformers Plan Name: 056_006_1956_geo1	A8NW (SW)	141	1	532604 180729
515	Electricity Generation Map Text: Transformers Plan Name: 056_006_1957_geo1	A8NW (SW)	141	1	532604 180729
515	Electricity Generation Map Text: Transformers Plan Name: 056_006_1961_geo1	A8NW (SW)	141	1	532604 180730
515	Electricity Generation Map Text: Transformers Plan Name: 056_006_1967_geo1	A8NW (SW)	141	1	532604 180729
515	Electricity Generation Map Text: Transformers Plan Name: 056_006_1970_geo1	A8NW (SW)	141	1	532604 180729
515	Electricity Generation Map Text: Transformers Plan Name: 056_006_1947_geo1	A8NW (SW)	149	1	532596 180725
515	Electricity Generation Map Text: Transformers Plan Name: 056_006_1956_geo1	A8NW (SW)	150	1	532594 180729
515	Electricity Generation Map Text: Transformers Plan Name: 056_006_1937_geo1	A8NW (SW)	151	1	532593 180726
515	Electricity Generation Map Text: Transformers Plan Name: 056_006_1957_geo1	A8NW (SW)	152	1	532593 180729

Map ID	Details	Quadrant Reference (Compass Direction)	Estimated Distance From Site	Contact	NGR
515	Electricity Generation Map Text: Transformers Plan Name: 056_006_1961_geo1	A8NW (SW)	152	1	532593 180730
515	Electricity Generation Map Text: Transformers Plan Name: 056_006_1966_geo1	A8NW (SW)	152	1	532593 180729
515	Electricity Generation Map Text: Transformers Plan Name: 056_006_1967_geo1	A8NW (SW)	152	1	532593 180729
515	Electricity Generation Map Text: Transformers Plan Name: 056_006_1970_geo1	A8NW (SW)	152	1	532593 180729
515	Electricity Generation Map Text: Transformer Plan Name: 056_006_1947_geo1	A8NW (SW)	153	1	532592 180751
515	Electricity Generation Map Text: Transformer Plan Name: 056_006_1937_geo1	A8NW (SW)	156	1	532589 180752
515	Electricity Generation Map Text: Transformer Plan Name: 056_006_1924_geo1	A8NW (SW)	157	1	532587 180752
516	Electricity Sub-Stations Map Text: Elec Sub Station Plan Name: 056_014_1935_geo1	A13SW (N)	0	1	532759 180958
516	Electricity Sub-Stations Map Text: Elec Sub Station Plan Name: 056_014_1959_geo1	A13SW (N)	0	1	532759 180958
516	Electricity Sub-Stations Map Text: Elec Sub Station Plan Name: 056_014_1961_geo1	A13SW (N)	0	1	532759 180960
516	Electricity Sub-Stations Map Text: Elec Sub Station Plan Name: 056_014_1965_geo1	A13SW (N)	0	1	532758 180958
516	Electricity Sub-Stations Map Text: Elec Sub Station Plan Name: 056_014_1966_geo1	A13SW (N)	0	1	532758 180958
516	Electricity Sub-Stations Map Text: Elec Sub Station Plan Name: 056_014_1967_geo1	A13SW (N)	0	1	532758 180958
516	Electricity Sub-Stations Map Text: Elec Sub Station Plan Name: 056_014_1970_geo1	A13SW (N)	0	1	532758 180958
516	Electricity Sub-Stations Map Text: Elect Sub-Station Plan Name: 056_014_1947_geo1	A13SW (N)	0	1	532758 180959
517	Electricity Sub-Stations Map Text: Elec Sub Statn Plan Name: 056_014_1961_geo1	A13SW (N)	0	1	532797 180888
517	Electricity Sub-Stations Map Text: Elec Sub Statn Plan Name: 056_014_1965_geo1	A13SW (N)	0	1	532797 180889
517	Electricity Sub-Stations Map Text: Elec Sub Statn Plan Name: 056_014_1966_geo1	A13SW (N)	0	1	532797 180889
517	Electricity Sub-Stations Map Text: Elec Sub Statn Plan Name: 056_014_1967_geo1	A13SW (N)	0	1	532797 180889
517	Electricity Sub-Stations Map Text: Elec Sub Statn Plan Name: 056_014_1970_geo1	A13SW (N)	0	1	532797 180889
518	Electricity Sub-Stations Map Text: Elect Sub Sta Plan Name: 056_007_1957_geo1	A8NW (S)	0	1	532777 180781

Map ID	Details	Quadrant Reference (Compass Direction)	Estimated Distance From Site	Contact	NGR
518	Electricity Sub-Stations Map Text: Elec Sub Sta Plan Name: 056_007_1959_geo1	A8NW (S)	0	1	532777 180782
518	Electricity Sub-Stations Map Text: Elec Sub Sta Plan Name: 056_007_1961_geo1	A8NW (S)	0	1	532777 180780
518	Electricity Sub-Stations Map Text: Elec Sub Sta Plan Name: 056_007_1966_geo1	A8NE (S)	0	1	532821 180756
518	Electricity Sub-Stations Map Text: Elec Sub Sta Plan Name: 056_007_1966_geo1	A8NW (S)	0	1	532777 180781
518	Electricity Sub-Stations Map Text: Elec Sub Sta Plan Name: 056_007_1967_geo1	A8NE (S)	0	1	532820 180756
518	Electricity Sub-Stations Map Text: Elec Sub Sta Plan Name: 056_007_1967_geo1	A8NW (S)	0	1	532776 180781
518	Electricity Sub-Stations Map Text: Elec Sub Sta Plan Name: 056_007_1970_geo1	A8NW (S)	0	1	532777 180781
519	Electricity Sub-Stations Map Text: Elec Sub Sta Plan Name: 056_007_1966_geo1	A8NE (SE)	0	1	532829 180812
519	Electricity Sub-Stations Map Text: Elec Sub Sta Plan Name: 056_007_1967_geo1	A8NE (SE)	0	1	532828 180812
519	Electricity Sub-Stations Map Text: Elec Sub Sta Plan Name: 056_007_1970_geo1	A8NE (SE)	0	1	532829 180811
520	Electricity Sub-Stations Map Text: Elec Sub Sta Plan Name: 056_007_1970_geo1	A8NE (S)	0	1	532820 180755
521	Electricity Sub-Stations Map Text: Elec Sub-Statn Plan Name: 058_054_1965_geo1	A13SE (N)	0	1	532821 180953
521	Electricity Sub-Stations Map Text: Elec Sub-Statn Plan Name: 058_054_1969_geo1	A13SE (N)	0	1	532821 180954
521	Electricity Sub-Stations Map Text: Elect Sub-Statn Plan Name: 058_054_1965_geo1	A13SE (N)	19	1	532832 180993
521	Electricity Sub-Stations Map Text: Elec Sub Statn Plan Name: 058_054_1969_geo1	A13SE (N)	19	1	532832 180994
522	Electricity Sub-Stations Map Text: Elec Sub Statn Plan Name: 056_007_1970_geo1	A8NW (SW)	20	1	532725 180789
523	Electricity Sub-Stations Map Text: Elec Sub-Statn Plan Name: 058_054_1965_geo1	A13SE (NE)	45	1	532905 180934
523	Electricity Sub-Stations Map Text: Elec Sub-Statn Plan Name: 058_054_1969_geo1	A13SE (NE)	45	1	532906 180934
524	Electricity Sub-Stations Map Text: Elec Sub Sta Plan Name: 056_014_1965_geo1	A13SW (NW)	52	1	532714 181017
524	Electricity Sub-Stations Map Text: Elec Sub Sta Plan Name: 056_014_1966_geo1	A13SW (NW)	52	1	532714 181017
524	Electricity Sub-Stations Map Text: Elec Sub Sta Plan Name: 056_014_1967_geo1	A13SW (NW)	52	1	532714 181017

Map ID	Details	Quadrant Reference (Compass Direction)	Estimated Distance From Site	Contact	NGR
524	Electricity Sub-Stations Map Text: Elec Sub Sta Plan Name: 056_014_1970_geo1	A13SW (NW)	52	1	532714 181017
525	Electricity Sub-Stations Map Text: Elec Sub Sta Plan Name: 058_050_1969_geo1	A8NE (SE)	56	1	532883 180669
525	Electricity Sub-Stations Map Text: Elec Sub Sta Plan Name: 058_050_1965_geo1	A8NE (SE)	56	1	532883 180669
526	Electricity Sub-Stations Map Text: Elec Sub Statn Plan Name: 056_014_1965_geo1	A13SW (NW)	72	1	532673 180926
526	Electricity Sub-Stations Map Text: Elec Sub Statn Plan Name: 056_014_1966_geo1	A13SW (NW)	72	1	532672 180925
526	Electricity Sub-Stations Map Text: Elec Sub Statn Plan Name: 056_014_1970_geo1	A13SW (NW)	72	1	532672 180925
526	Electricity Sub-Stations Map Text: Elec Sub Statn Plan Name: 056_014_1967_geo1	A13SW (NW)	73	1	532672 180925
526	Electricity Sub-Stations Map Text: Elec Sub Sta Plan Name: 056_014_1959_geo1	A13SW (NW)	88	1	532656 180953
526	Electricity Sub-Stations Map Text: Elec Sub Sta Plan Name: 056_014_1965_geo1	A13SW (NW)	88	1	532656 180953
526	Electricity Sub-Stations Map Text: Elec Sub Sta Plan Name: 056_014_1966_geo1	A13SW (NW)	88	1	532656 180953
526	Electricity Sub-Stations Map Text: Elec Sub Sta Plan Name: 056_014_1967_geo1	A13SW (NW)	88	1	532656 180953
526	Electricity Sub-Stations Map Text: Elec Sub Sta Plan Name: 056_014_1961_geo1	A13SW (NW)	89	1	532656 180954
526	Electricity Sub-Stations Map Text: Elec Sub Sta Plan Name: 056_014_1970_geo1	A13SW (NW)	89	1	532656 180953
526	Electricity Sub-Stations Map Text: Elec Sub Statn Plan Name: 056_014_1961_geo1	A13SW (NW)	106	1	532638 180923
526	Electricity Sub-Stations Map Text: Elec Sub Statn Plan Name: 056_014_1965_geo1	A13SW (NW)	106	1	532638 180923
526	Electricity Sub-Stations Map Text: Elec Sub Statn Plan Name: 056_014_1966_geo1	A13SW (NW)	106	1	532638 180922
526	Electricity Sub-Stations Map Text: Elec Sub Statn Plan Name: 056_014_1967_geo1	A13SW (NW)	106	1	532638 180922
526	Electricity Sub-Stations Map Text: Elec Sub Statn Plan Name: 056_014_1970_geo1	A13SW (NW)	107	1	532638 180922
527	Electricity Sub-Stations Map Text: City of London Electric Lighting Co. Ltd. Sub-Station Plan Name: 058_050_1927_geo1	A8NE (SE)	72	1	532930 180703
527	Electricity Sub-Stations Map Text: City of London Electric Lighting Co. Ltd. Sub Station Plan Name: 058_050_1947_geo1	A8NE (SE)	72	1	532931 180705
527	Electricity Sub-Stations Map Text: City of London Electric Lighting Co. Ltd. Sub-Station Plan Name: 058_050_1945_geo1	A8NE (SE)	73	1	532931 180703

Map ID	Details	Quadrant Reference (Compass Direction)	Estimated Distance From Site	Contact	NGR
527	Electricity Sub-Stations Map Text: London Electricity Board Sub-Station Plan Name: 058_050_1965_geo1	A8NE (SE)	73	1	532932 180704
527	Electricity Sub-Stations Map Text: London Electricity Board Sub-Station Plan Name: 058_050_1969_geo1	A8NE (SE)	73	1	532932 180704
528	Electricity Sub-Stations Map Text: Elect Sub Stn Plan Name: 058_059_1969_geo1	A13SE (NE)	74	1	532917 181022
528	Electricity Sub-Stations Map Text: Elect Sub Stn Plan Name: 058_059_1965_geo1	A13SE (NE)	75	1	532918 181023
528	Electricity Sub-Stations Map Text: Elec Sub-Statn Plan Name: 058_059_1969_geo1	A13SE (NE)	90	1	532917 181045
529	Electricity Sub-Stations Map Text: Elec Sub Sta Plan Name: 056_006_1970_geo1	A8NW (W)	92	1	532653 180839
529	Electricity Sub-Stations Map Text: Elec Sub Sta Plan Name: 056_006_1966_geo1	A8NW (W)	93	1	532652 180839
529	Electricity Sub-Stations Map Text: Elec Sub Sta Plan Name: 056_006_1967_geo1	A8NW (W)	93	1	532652 180839
529	Electricity Sub-Stations Map Text: Elec Sub Stn Plan Name: 056_006_1961_geo1	A8NW (W)	94	1	532650 180832
529	Electricity Sub-Stations Map Text: Elec Sub Statn Plan Name: 056_007_1966_geo1	A8NW (W)	114	1	532630 180793
529	Electricity Sub-Stations Map Text: Elec Sub Statn Plan Name: 056_007_1967_geo1	A8NW (W)	115	1	532629 180792
529	Electricity Sub-Stations Map Text: Elec Sub Statn Plan Name: 056_007_1970_geo1	A8NW (W)	115	1	532630 180793
530	Electricity Sub-Stations Map Text: Elec Sub Statn Plan Name: 058_050_1969_geo1	A8NE (SE)	99	1	532960 180771
531	Electricity Sub-Stations Map Text: Elect Sub-Sta Plan Name: 058_055_1965_geo1	A13SE (E)	105	1	532966 180902
531	Electricity Sub-Stations Map Text: Elect Sub-Sta Plan Name: 058_055_1969_geo1	A13SE (E)	105	1	532965 180903
532	Electricity Sub-Stations Map Text: Elec Sub Statn Plan Name: 058_050_1969_geo1	A8NE (SE)	117	1	532947 180640
532	Electricity Sub-Stations Map Text: Elec Sub Statn Plan Name: 058_050_1965_geo1	A8NE (SE)	118	1	532947 180640
533	Electricity Sub-Stations Map Text: (Sub-Station) Plan Name: 056_006_1922_geo1	A8NW (SW)	137	1	532607 180746
533	Electricity Sub-Stations Map Text: (Sub Station) Plan Name: 056_006_1924_geo1	A8NW (SW)	142	1	532602 180746
533	Electricity Sub-Stations Map Text: Central London Electricity Ltd. (Sub-Station) Plan Name: 056_006_1947_geo1	A8NW (SW)	145	1	532599 180740
533	Electricity Sub-Stations Map Text: (Sub-Station) Plan Name: 056_006_1937_geo1	A8NW (SW)	146	1	532599 180738

Map ID	Details	Quadrant Reference (Compass Direction)	Estimated Distance From Site	Contact	NGR
533	Electricity Sub-Stations Map Text: (Sub Station) Plan Name: 056_006_1956_geo1	A8NW (SW)	146	1	532598 180738
533	Electricity Sub-Stations Map Text: (Sub Station) Plan Name: 056_006_1957_geo1	A8NW (SW)	150	1	532595 180742
533	Electricity Sub-Stations Map Text: (Sub-Station) Plan Name: 056_006_1961_geo1	A8NW (SW)	150	1	532594 180742
533	Electricity Sub-Stations Map Text: (Sub Station) Plan Name: 056_006_1966_geo1	A8NW (SW)	150	1	532594 180742
533	Electricity Sub-Stations Map Text: (Sub-Station) Plan Name: 056_006_1967_geo1	A8NW (SW)	150	1	532594 180742
533	Electricity Sub-Stations Map Text: (Sub-Station) Plan Name: 056_006_1970_geo1	A8NW (SW)	150	1	532594 180742
534	Electricity Sub-Stations Map Text: Elect Sub-Statn Plan Name: 058_059_1969_geo1	A13SE (NE)	161	1	532992 181067
534	Electricity Sub-Stations Map Text: Elect Sub-Statn Plan Name: 058_059_1965_geo1	A13SE (NE)	162	1	532993 181068
535	Electricity Sub-Stations Map Text: Elect Sub-Sta Plan Name: 056_006_1966_geo1	A8NW (W)	174	1	532570 180810
535	Electricity Sub-Stations Map Text: Elec Sub Sta Plan Name: 056_006_1967_geo1	A8NW (W)	174	1	532570 180810
535	Electricity Sub-Stations Map Text: Elect Sub Sta Plan Name: 056_006_1970_geo1	A8NW (W)	174	1	532571 180809
535	Electricity Sub-Stations Map Text: Elec Sub Statn Plan Name: 056_006_1966_geo1	A8NW (W)	192	1	532552 180816
535	Electricity Sub-Stations Map Text: Elec Sub Statn Plan Name: 056_006_1967_geo1	A8NW (W)	192	1	532553 180815
535	Electricity Sub-Stations Map Text: Elec Sub Statn Plan Name: 056_006_1970_geo1	A8NW (W)	192	1	532553 180815
535	Electricity Sub-Stations Map Text: Elec Sub Statn Plan Name: 056_006_1961_geo1	A8NW (W)	192	1	532552 180816
535	Electricity Sub-Stations Map Text: Elec Sub Statn Plan Name: 056_006_1957_geo1	A8NW (W)	193	1	532551 180815
535	Electricity Sub-Stations Map Text: Elec Sub Statn Plan Name: 056_006_1967_geo1	A8NW (W)	201	1	532543 180772
535	Electricity Sub-Stations Map Text: Elec Sub Statn Plan Name: 056_006_1970_geo1	A8NW (W)	201	1	532543 180772
535	Electricity Sub-Stations Map Text: Elect Sub Statn Plan Name: 056_006_1961_geo1	A8NW (W)	202	1	532543 180773
535	Electricity Sub-Stations Map Text: Elec Sub Statn Plan Name: 056_006_1966_geo1	A8NW (W)	202	1	532543 180772
536	Electricity Sub-Stations Map Text: Elec Sub Plan Name: 056_013_1966_geo1	A13SW (NW)	178	1	532566 180965

Map ID	Details	Quadrant Reference (Compass Direction)	Estimated Distance From Site	Contact	NGR
536	Electricity Sub-Stations Map Text: Elec Sub Plan Name: 056_013_1967_geo1	A13SW (NW)	178	1	532566 180965
536	Electricity Sub-Stations Map Text: Elec Sub Plan Name: 056_013_1970_geo1	A13SW (NW)	178	1	532567 180964
536	Electricity Sub-Stations Map Text: Elec Sub Plan Name: 056_013_1959_geo1	A13SW (NW)	178	1	532566 180965
536	Electricity Sub-Stations Map Text: Elec Sub Plan Name: 056_013_1961_geo1	A13SW (NW)	178	1	532566 180965
536	Electricity Sub-Stations Map Text: Elec Sub Sta Plan Name: 056_013_1966_geo1	A13SW (W)	210	1	532535 180954
536	Electricity Sub-Stations Map Text: Elec Sub Sta Plan Name: 056_013_1967_geo1	A13SW (W)	210	1	532535 180955
536	Electricity Sub-Stations Map Text: Elec Sub Sta Plan Name: 056_013_1970_geo1	A13SW (W)	210	1	532535 180954
537	Electricity Sub-Stations Map Text: Elect Sub-Statn Plan Name: 058_055_1965_geo1	A13SE (E)	198	1	533058 180872
537	Electricity Sub-Stations Map Text: Elect Sub-Statn Plan Name: 058_055_1969_geo1	A13SE (E)	198	1	533058 180872
538	Electricity Sub-Stations Map Text: Elect Sub-Statn Plan Name: 058_058_1965_geo2	A13SE (N)	207	1	532896 181178
538	Electricity Sub-Stations Map Text: Elec Sub Statn Plan Name: 058_058_1969_geo2	A13SE (N)	207	1	532894 181179
539	Electricity Sub-Stations Map Text: Elec Sub Sta Plan Name: 058_051_1969_geo1	A8NE (SE)	208	1	533058 180654
539	Electricity Sub-Stations Map Text: Elec Sub Sta Plan Name: 058_051_1965_geo1	A8NE (SE)	209	1	533059 180655
540	Electricity Sub-Stations Map Text: Elec Sub Statn Plan Name: 056_013_1961_geo1	A13SW (NW)	210	1	532546 181045
540	Electricity Sub-Stations Map Text: Elec Sub Statn Plan Name: 056_013_1959_geo1	A13SW (NW)	210	1	532546 181045
540	Electricity Sub-Stations Map Text: Elec Sub Statn Plan Name: 056_013_1966_geo1	A13SW (NW)	211	1	532546 181045
540	Electricity Sub-Stations Map Text: Elec Sub Statn Plan Name: 056_013_1967_geo1	A13SW (NW)	211	1	532546 181045
540	Electricity Sub-Stations Map Text: Elec Sub Statn Plan Name: 056_013_1970_geo1	A13SW (NW)	211	1	532546 181045
540	Electricity Sub-Stations Map Text: Elec Sub Statn Plan Name: 056_013_1956_geo1	A13SW (NW)	212	1	532544 181046
540	Electricity Sub-Stations Map Text: Elec Sub Statn Plan Name: 056_013_1961_geo1	A13SW (NW)	231	1	532522 181038
540	Electricity Sub-Stations Map Text: Elec Sub Statn Plan Name: 056_013_1966_geo1	A13SW (NW)	231	1	532522 181038

Map ID	Details	Quadrant Reference (Compass Direction)	Estimated Distance From Site	Contact	NGR
540	Electricity Sub-Stations Map Text: Elec Sub Statn Plan Name: 056_013_1967_geo1	A13SW (NW)	231	1	532522 181038
540	Electricity Sub-Stations Map Text: Elec Sub Statn Plan Name: 056_013_1970_geo1	A13SW (NW)	231	1	532522 181038
540	Electricity Sub-Stations Map Text: Elec Sub Statn Plan Name: 056_013_1961_geo1	A13SW (NW)	246	1	532520 181077
540	Electricity Sub-Stations Map Text: Elec Sub Statn Plan Name: 056_013_1966_geo1	A13SW (NW)	246	1	532521 181077
540	Electricity Sub-Stations Map Text: Elec Sub Statn Plan Name: 056_013_1967_geo1	A13SW (NW)	246	1	532521 181077
540	Electricity Sub-Stations Map Text: Elec Sub Statn Plan Name: 056_013_1970_geo1	A13SW (NW)	246	1	532521 181077
540	Electricity Sub-Stations Map Text: Elec Sub Statn Plan Name: 056_013_1956_geo1	A13SW (NW)	246	1	532522 181078
540	Electricity Sub-Stations Map Text: Elec Sub Statn Plan Name: 056_013_1959_geo1	A13SW (NW)	246	1	532521 181077
541	Electricity Sub-Stations Map Text: Elec Sub Statn Plan Name: 058_060_1969_geo1	A13SE (NE)	223	1	533050 181094
541	Electricity Sub-Stations Map Text: Elec Sub Statn Plan Name: 058_060_1965_geo1	A13SE (NE)	224	1	533051 181093
542	Electricity Sub-Stations Map Text: Elec Sub Statn Plan Name: 056_013_1966_geo1	A13SW (NW)	245	1	532499 180974
542	Electricity Sub-Stations Map Text: Elec Sub Statn Plan Name: 056_013_1967_geo1	A13SW (NW)	245	1	532499 180974
542	Electricity Sub-Stations Map Text: Elec Sub Statn Plan Name: 056_013_1970_geo1	A13SW (NW)	245	1	532499 180974
542	Electricity Sub-Stations Map Text: Elec Sub Statn Plan Name: 056_013_1961_geo1	A13SW (NW)	245	1	532499 180973
543	Electricity Sub-Stations Map Text: Elect Sub-Statn Plan Name: 056_017_1970_geo1	A13SW (NW)	247	1	532578 181158
544	Gas Use Map Text: (Gas Eng) Plan Name: 056_007_1921_geo1	A8NW (SW)	0	1	532756 180752
544	Gas Use Map Text: (Gas Eng) Plan Name: 056_007_1922_geo1	A8NW (SW)	0	1	532759 180756
545	Gas Use Map Text: Gas Heaters Plan Name: 056_014_1959_geo1	A13SW (NW)	26	1	532735 180999
545	Gas Use Map Text: Gas Heater Plan Name: 056_014_1961_geo1	A13SW (NW)	26	1	532736 180999
545	Gas Use Map Text: Gas Heater Plan Name: 056_014_1965_geo1	A13SW (NW)	26	1	532735 180999
545	Gas Use Map Text: Gas Heater Plan Name: 056_014_1966_geo1	A13SW (NW)	26	1	532735 180999

Map ID	Details	Quadrant Reference (Compass Direction)	Estimated Distance From Site	Contact	NGR
545	Gas Use Map Text: Gas Heater Plan Name: 056_014_1970_geo1	A13SW (NW)	26	1	532735 180999
545	Gas Use Map Text: Gas Heater Plan Name: 056_014_1967_geo1	A13SW (NW)	27	1	532735 181000
546	Gas Use Map Text: Gas Boilers Plan Name: 058_054_1969_geo1	A13SE (NE)	35	1	532895 180975
547	Gas Use Map Text: (Gas Eng) Plan Name: 056_007_1921_geo1	A8NW (S)	36	1	532751 180685
548	Gas Use Map Text: (Gas Eng) Plan Name: 056_007_1921_geo1	A8NW (SW)	39	1	532705 180768
549	Gas Use Map Text: Gas Heaters Plan Name: 058_054_1965_geo1	A13SW (N)	65	1	532793 181040
549	Gas Use Map Text: Gas Heaters Plan Name: 058_054_1969_geo1	A13SW (N)	65	1	532793 181040
550	Gas Use Map Text: Gas Sprayers Plan Name: 058_050_1947_geo1	A8NE (SE)	74	1	532934 180708
550	Gas Use Map Text: Gas Sprayers Plan Name: 058_050_1965_geo1	A8NE (SE)	74	1	532934 180708
550	Gas Use Map Text: Gas Sprayers Plan Name: 058_050_1969_geo1	A8NE (SE)	74	1	532934 180709
550	Gas Use Map Text: Gas Sprayers Plan Name: 058_050_1945_geo1	A8NE (SE)	76	1	532936 180707
551	Gas Use Map Text: (Gas Eng) Plan Name: 056_007_1921_geo1	A8NW (W)	82	1	532662 180795
552	Gas Use Map Text: (Gas Eng) Plan Name: 056_007_1921_geo1	A8NW (SW)	96	1	532649 180732
552	Gas Use Map Text: Gas Eng Plan Name: 056_007_1921_geo1	A8NW (SW)	121	1	532623 180729
553	Gas Use Map Text: (Gas Eng) Plan Name: 056_007_1921_geo1	A8NW (SW)	107	1	532651 180667
554	Gas Use Map Text: (Gas Eng) Plan Name: 056_006_1922_geo1	A8NW (W)	147	1	532597 180791
555	Gas Use Map Text: (Gas Eng) Plan Name: 056_006_1922_geo1	A8NW (W)	222	1	532522 180810
555	Gas Use Map Text: (Gas Eng) Plan Name: 056_006_1924_geo1	A8NW (W)	223	1	532522 180810
555	Gas Use Map Text: (G.E.) Plan Name: 056_006_1956_geo1	A8NW (W)	233	1	532511 180818
555	Gas Use Map Text: (G.E.) Plan Name: 056_006_1937_geo1	A8NW (W)	234	1	532511 180818
555	Gas Use Map Text: (Gas Eng) Plan Name: 056_006_1922_geo1	A8NW (W)	235	1	532510 180817

Map ID	Details	Quadrant Reference (Compass Direction)	Estimated Distance From Site	Contact	NGR
555	Gas Use Map Text: (Gas Eng) Plan Name: 056_006_1922_geo1	A8NW (W)	237	1	532508 180835
555	Gas Use Map Text: (Gas Eng) Plan Name: 056_006_1924_geo1	A8NW (W)	237	1	532507 180835
556	Oil Storage Map Text: Oil Store Plan Name: 056_007_1886_geo1	A13SW (W)	80	1	532665 180873
557	Oil Storage Map Text: Oil Store Plan Name: 058_055_1969_geo1	A13SE (E)	103	1	532963 180850
557	Oil Storage Map Text: Oil Store Plan Name: 058_055_1965_geo1	A13SE (E)	104	1	532964 180850
558	Oil Storage Map Text: Oil Sto Plan Name: 056_014_1959_geo1	A13SW (NW)	123	1	532622 180954
558	Oil Storage Map Text: Oil Sto Plan Name: 056_014_1961_geo1	A13SW (NW)	123	1	532622 180953
558	Oil Storage Map Text: Oil Sto Plan Name: 056_014_1965_geo1	A13SW (NW)	123	1	532622 180954
558	Oil Storage Map Text: Oil Sto Plan Name: 056_014_1966_geo1	A13SW (NW)	123	1	532622 180953
558	Oil Storage Map Text: Oil Sto Plan Name: 056_014_1970_geo1	A13SW (NW)	123	1	532621 180953
558	Oil Storage Map Text: Oil Sto Plan Name: 056_014_1967_geo1	A13SW (NW)	123	1	532621 180953
559	Oil Storage Map Text: Oil, Salt & Vinegar Whse Plan Name: 058_050_1945_geo1	A8NE (SE)	132	1	532990 180696
560	Oil Storage Map Text: Transformers & Oil Store Plan Name: 056_006_1970_geo1	A8NW (SW)	133	1	532611 180757
560	Oil Storage Map Text: Transformers & Oil Store Plan Name: 056_006_1957_geo1	A8NW (SW)	134	1	532611 180754
560	Oil Storage Map Text: Transformers & Oil Store Plan Name: 056_006_1961_geo1	A8NW (SW)	134	1	532610 180755
560	Oil Storage Map Text: Transformers & Oil Store Plan Name: 056_006_1966_geo1	A8NW (SW)	134	1	532611 180757
560	Oil Storage Map Text: Transformers & Oil Store Plan Name: 056_006_1967_geo1	A8NW (SW)	134	1	532610 180757
560	Oil Storage Map Text: Transformers & Oil Store Plan Name: 056_006_1956_geo1	A8NW (SW)	135	1	532610 180754
561	Oil Storage Map Text: Oil Sto Plan Name: 058_059_1965_geo1	A13SE (NE)	167	1	532995 181074
561	Oil Storage Map Text: Oil Sto Plan Name: 058_059_1969_geo1	A13SE (NE)	167	1	532995 181074
562	Oil Storage Map Text: Oil Store Plan Name: 056_006_1961_geo1	A8NW (W)	197	1	532547 180827

Map ID	Details	Quadrant Reference (Compass Direction)	Estimated Distance From Site	Contact	NGR
562	Oil Storage Map Text: Oil Store Plan Name: 056_006_1966_geo1	A8NW (W)	197	1	532547 180827
562	Oil Storage Map Text: Oil Store Plan Name: 056_006_1967_geo1	A8NW (W)	197	1	532547 180827
562	Oil Storage Map Text: Oil Store Plan Name: 056_006_1970_geo1	A8NW (W)	197	1	532547 180827
562	Oil Storage Map Text: Oil Store Plan Name: 056_006_1957_geo1	A8NW (W)	198	1	532547 180828
563	Oil Storage Map Text: Oil Store Plan Name: 058_051_1969_geo1	A8NE (E)	225	1	533085 180811
563	Oil Storage Map Text: Oil Store Plan Name: 058_051_1965_geo1	A8NE (E)	226	1	533086 180811
564	Oil Storage Map Text: Oil & Chemical Whse Plan Name: 056_006_1937_geo1	A8NW (W)	237	1	532507 180740
564	Oil Storage Map Text: Oil & Chemical Whse Plan Name: 056_006_1956_geo1	A8NW (W)	237	1	532508 180740
564	Oil Storage Map Text: Oil & Chemical Whse. Plan Name: 056_006_1947_geo1	A8NW (W)	237	1	532507 180739
565	Oil Use Map Text: Oil Heater Plan Name: 056_014_1959_geo1	A13SW (NW)	0	1	532763 180897
565	Oil Use Map Text: Oil Fuel Heater Plan Name: 056_014_1961_geo1	A13SW (NW)	0	1	532781 180894
565	Oil Use Map Text: Oil Heater Plan Name: 056_014_1961_geo1	A13SW (NW)	0	1	532763 180897
565	Oil Use Map Text: Oil Fuel Heater Plan Name: 056_014_1965_geo1	A13SW (N)	0	1	532782 180897
565	Oil Use Map Text: Oil Fuel Heater Plan Name: 056_014_1966_geo1	A13SW (NW)	0	1	532782 180897
565	Oil Use Map Text: Oil Heater Plan Name: 056_014_1966_geo1	A13SW (NW)	0	1	532763 180897
565	Oil Use Map Text: Oil Heater Plan Name: 056_014_1967_geo1	A13SW (NW)	0	1	532764 180897
565	Oil Use Map Text: Oil Fuel Heater Plan Name: 056_014_1970_geo1	A13SW (NW)	0	1	532782 180897
565	Oil Use Map Text: Oil Heater Plan Name: 056_014_1970_geo1	A13SW (NW)	0	1	532764 180896
565	Oil Use Map Text: Oil Fuel Heater Plan Name: 056_014_1967_geo1	A13SW (NW)	0	1	532782 180897
566	Oil Use Map Text: Oil Fuel Heaters Plan Name: 056_007_1957_geo1	A8NW (SW)	0	1	532764 180786
567	Oil Use Map Text: Oil Heaters Plan Name: 056_007_1959_geo1	A8NE (S)	0	1	532812 180752

Map ID	Details	Quadrant Reference (Compass Direction)	Estimated Distance From Site	Contact	NGR
567	Oil Use Map Text: Oil Heaters Plan Name: 056_007_1961_geo1	A8NE (S)	0	1	532812 180751
567	Oil Use Map Text: Oil Heaters Plan Name: 056_007_1966_geo1	A8NE (S)	0	1	532811 180751
567	Oil Use Map Text: Oil Heaters Plan Name: 056_007_1967_geo1	A8NE (S)	0	1	532811 180751
567	Oil Use Map Text: Oil Heaters Plan Name: 056_007_1970_geo1	A8NE (S)	0	1	532811 180751
567	Oil Use Map Text: Oil Heaters Plan Name: 056_007_1957_geo1	A8NE (S)	0	1	532812 180753
568	Oil Use Map Text: Oil Fuel Heater Plan Name: 056_007_1966_geo1	A8NE (SE)	0	1	532835 180818
568	Oil Use Map Text: Oil Fuel Heater Plan Name: 056_007_1967_geo1	A8NE (SE)	0	1	532835 180818
568	Oil Use Map Text: Oil Fuel Heater Plan Name: 056_007_1970_geo1	A8NE (SE)	0	1	532836 180818
569	Oil Use Map Text: Oil Fuel Heaters Plan Name: 058_054_1965_geo1	A13SE (NE)	14	1	532874 180943
569	Oil Use Map Text: Oil Fuel Heaters Plan Name: 058_054_1969_geo1	A13SE (NE)	14	1	532875 180944
569	Oil Use Map Text: Oil Heaters Plan Name: 058_054_1965_geo1	A13SE (NE)	27	1	532888 180930
569	Oil Use Map Text: Oil Heaters Plan Name: 058_054_1969_geo1	A13SE (NE)	27	1	532888 180930
570	Oil Use Map Text: Oil Fuel Heaters Plan Name: 058_050_1965_geo1	A8NE (SE)	18	1	532878 180721
570	Oil Use Map Text: Oil Fuel Heaters Plan Name: 058_050_1969_geo1	A8NE (SE)	18	1	532878 180721
571	Oil Use Map Text: Oil Heaters Plan Name: 058_054_1965_geo1	A13SE (E)	35	1	532896 180858
571	Oil Use Map Text: Oil Heaters Plan Name: 058_054_1969_geo1	A13SE (E)	35	1	532896 180858
571	Oil Use Map Text: Oil Fuel Heaters Plan Name: 058_054_1965_geo1	A13SE (E)	59	1	532919 180894
571	Oil Use Map Text: Oil Fuel Heaters Plan Name: 058_054_1969_geo1	A13SE (E)	59	1	532919 180894
572	Oil Use Map Text: Oil Fuel Heaters Plan Name: 058_054_1969_geo1	A13SE (N)	38	1	532843 181012
572	Oil Use Map Text: Oil Fuel Boilers Plan Name: 058_054_1965_geo1	A13SE (N)	56	1	532804 181031
572	Oil Use Map Text: Oil Fuel Boilers Plan Name: 058_054_1969_geo1	A13SE (N)	57	1	532804 181031

Map ID	Details	Quadrant Reference (Compass Direction)	Estimated Distance From Site	Contact	NGR
573	Oil Use Map Text: Oil Fuel Boilers Plan Name: 056_007_1970_geo1	A8NW (SW)	49	1	532696 180776
574	Oil Use Map Text: Oil Fuel Heaters Plan Name: 058_050_1947_geo1	A8NE (S)	55	1	532871 180667
574	Oil Use Map Text: Oil Fuel Heaters Plan Name: 058_050_1965_geo1	A8NE (S)	55	1	532871 180666
574	Oil Use Map Text: Oil Fuel Heaters Plan Name: 058_050_1969_geo1	A8NE (S)	55	1	532872 180667
574	Oil Use Map Text: Oil Fuel Heater Plan Name: 058_050_1945_geo1	A8NE (S)	61	1	532878 180662
575	Oil Use Map Text: Oil Fuel Boilers Plan Name: 056_014_1961_geo1	A13SW (NW)	67	1	532677 180913
575	Oil Use Map Text: Oil Fuel Boilers Plan Name: 056_014_1965_geo1	A13SW (NW)	71	1	532674 180914
575	Oil Use Map Text: Oil Fuel Boilers Plan Name: 056_014_1966_geo1	A13SW (NW)	71	1	532674 180913
575	Oil Use Map Text: Oil Fuel Boilers Plan Name: 056_014_1967_geo1	A13SW (NW)	71	1	532674 180912
575	Oil Use Map Text: Oil Fuel Boilers Plan Name: 056_014_1970_geo1	A13SW (NW)	71	1	532674 180912
576	Oil Use Map Text: Oil Fuel Boiler Plan Name: 056_014_1961_geo1	A13SW (NW)	70	1	532708 181035
576	Oil Use Map Text: Oil Fuel Boiler Plan Name: 056_014_1965_geo1	A13SW (NW)	70	1	532708 181035
576	Oil Use Map Text: Oil Fuel Boiler Plan Name: 056_014_1966_geo1	A13SW (NW)	71	1	532708 181035
576	Oil Use Map Text: Oil Fuel Boiler Plan Name: 056_014_1967_geo1	A13SW (NW)	71	1	532708 181035
576	Oil Use Map Text: Oil Fuel Boiler Plan Name: 056_014_1970_geo1	A13SW (NW)	71	1	532707 181035
577	Oil Use Map Text: Oil Fuel Heater Plan Name: 056_007_1957_geo1	A13SW (W)	84	1	532660 180860
577	Oil Use Map Text: Oil Fuel Heater Plan Name: 056_007_1959_geo1	A13SW (W)	84	1	532661 180862
577	Oil Use Map Text: Oil Fuel Heater Plan Name: 056_007_1961_geo1	A13SW (W)	84	1	532660 180861
577	Oil Use Map Text: Oil Fuel Heater Plan Name: 056_007_1966_geo1	A13SW (W)	84	1	532660 180860
577	Oil Use Map Text: Oil Fuel Heater Plan Name: 056_007_1967_geo1	A13SW (W)	84	1	532660 180860
577	Oil Use Map Text: Oil Fuel Heater Plan Name: 056_007_1970_geo1	A13SW (W)	84	1	532661 180860

Map ID	Details	Quadrant Reference (Compass Direction)	Estimated Distance From Site	Contact	NGR
578	Oil Use Map Text: Oil Fuel Heater Plan Name: 058_055_1969_geo1	A13SE (E)	97	1	532958 180852
578	Oil Use Map Text: Oil Fuel Heater Plan Name: 058_055_1965_geo1	A13SE (E)	98	1	532958 180852
579	Oil Use Map Text: Oil Heaters Plan Name: 056_006_1961_geo1	A8NW (W)	102	1	532642 180838
579	Oil Use Map Text: Oil Heaters Plan Name: 056_006_1966_geo1	A8NW (W)	102	1	532642 180840
579	Oil Use Map Text: Oil Heaters Plan Name: 056_006_1967_geo1	A8NW (W)	103	1	532641 180840
580	Oil Use Map Text: Oil Fuel Boilers Plan Name: 056_007_1966_geo1	A8NW (W)	107	1	532638 180787
580	Oil Use Map Text: Oil Fuel Boilers Plan Name: 056_007_1967_geo1	A8NW (W)	107	1	532637 180787
580	Oil Use Map Text: Oil Fuel Boilers Plan Name: 056_007_1970_geo1	A8NW (W)	107	1	532637 180787
581	Oil Use Map Text: (Oil Fuel Heaters) Plan Name: 058_058_1957_geo2	A13SW (N)	126	1	532788 181101
581	Oil Use Map Text: (Oil Fuel Heaters) Plan Name: 058_058_1965_geo2	A13SW (N)	126	1	532789 181100
581	Oil Use Map Text: (Oil Fuel Heaters) Plan Name: 058_058_1969_geo2	A13SW (N)	126	1	532789 181101
581	Oil Use Map Text: (Oil Fuel Heaters) Plan Name: 058_058_1955_geo2	A13SW (N)	126	1	532788 181101
582	Oil Use Map Text: Oil Fuel Heater Plan Name: 056_014_1959_geo1	A13SW (NW)	129	1	532616 180959
582	Oil Use Map Text: Oil Fuel Heater Plan Name: 056_014_1961_geo1	A13SW (NW)	129	1	532615 180958
582	Oil Use Map Text: Oil Fuel Heater Plan Name: 056_014_1965_geo1	A13SW (NW)	129	1	532615 180959
582	Oil Use Map Text: Oil Fuel Heater Plan Name: 056_014_1966_geo1	A13SW (NW)	129	1	532616 180958
582	Oil Use Map Text: Oil Fuel Heater Plan Name: 056_014_1967_geo1	A13SW (NW)	129	1	532616 180958
582	Oil Use Map Text: Oil Fuel Heater Plan Name: 056_014_1970_geo1	A13SW (NW)	129	1	532616 180958
583	Oil Use Map Text: Oil Heaters Plan Name: 058_055_1965_geo1	A13SE (E)	142	1	533003 180903
583	Oil Use Map Text: Oil Heaters Plan Name: 058_055_1969_geo1	A13SE (E)	142	1	533002 180904
583	Oil Use Map Text: Oil Heaters Plan Name: 058_055_1969_geo1	A13SE (E)	162	1	533023 180888

Map ID	Details	Quadrant Reference (Compass Direction)	Estimated Distance From Site	Contact	NGR
584	Oil Use Map Text: Oil Fuel Boilers Plan Name: 056_013_1970_geo1	A13SW (NW)	167	1	532583 181020
584	Oil Use Map Text: Oil Fuel Boilers Plan Name: 056_013_1959_geo1	A13SW (NW)	167	1	532584 181021
584	Oil Use Map Text: Oil Fuel Boilers Plan Name: 056_013_1961_geo1	A13SW (NW)	168	1	532583 181021
584	Oil Use Map Text: Oil Fuel Boilers Plan Name: 056_013_1966_geo1	A13SW (NW)	168	1	532583 181021
584	Oil Use Map Text: Oil Fuel Boilers Plan Name: 056_013_1967_geo1	A13SW (NW)	168	1	532583 181021
585	Oil Use Map Text: Oil Boilers Plan Name: 058_059_1969_geo1	A13SE (NE)	171	1	533006 181066
585	Oil Use Map Text: Oil Boilers Plan Name: 058_059_1965_geo1	A13SE (NE)	172	1	533007 181066
585	Oil Use Map Text: Oil Burning Heaters Plan Name: 058_060_1965_geo1	A13SE (NE)	193	1	533043 181040
585	Oil Use Map Text: Oil Burning Heaters Plan Name: 058_060_1969_geo1	A13SE (NE)	194	1	533043 181040
586	Oil Use Map Text: Oil Fuel Heater Plan Name: 056_006_1966_geo1	A8NW (W)	198	1	532546 180823
586	Oil Use Map Text: Oil Fuel Heater Plan Name: 056_006_1970_geo1	A8NW (W)	198	1	532546 180823
586	Oil Use Map Text: Oil Fuel Heater Plan Name: 056_006_1957_geo1	A8NW (W)	199	1	532545 180823
586	Oil Use Map Text: Oil Fuel Heater Plan Name: 056_006_1961_geo1	A8NW (W)	199	1	532546 180822
586	Oil Use Map Text: Oil Fuel Heater Plan Name: 056_006_1967_geo1	A8NW (W)	199	1	532546 180823
587	Oil Use Map Text: Oil Heater Plan Name: 056_013_1961_geo1	A13SW (NW)	206	1	532538 180964
587	Oil Use Map Text: Oil Heater Plan Name: 056_013_1967_geo1	A13SW (NW)	206	1	532538 180964
587	Oil Use Map Text: Oil Heater Plan Name: 056_013_1966_geo1	A13SW (NW)	207	1	532538 180965
587	Oil Use Map Text: Oil Heater Plan Name: 056_013_1970_geo1	A13SW (NW)	207	1	532538 180964
587	Oil Use Map Text: Oil Fuel Heaters Plan Name: 056_013_1961_geo1	A13SW (NW)	213	1	532532 180981
587	Oil Use Map Text: Oil Fuel Heaters Plan Name: 056_013_1967_geo1	A13SW (NW)	213	1	532531 180981
587	Oil Use Map Text: Oil Fuel Heaters Plan Name: 056_013_1959_geo1	A13SW (NW)	213	1	532532 180981

Map ID	Details	Quadrant Reference (Compass Direction)	Estimated Distance From Site	Contact	NGR
587	Oil Use Map Text: Oil Fuel Heaters Plan Name: 056_013_1966_geo1	A13SW (NW)	213	1	532531 180982
587	Oil Use Map Text: Oil Fuel Heaters Plan Name: 056_013_1970_geo1	A13SW (NW)	214	1	532531 180981
587	Oil Use Map Text: Oil Heater Plan Name: 056_006_1956_geo1	A13SW (W)	220	1	532524 180937
587	Oil Use Map Text: Oil Heater Plan Name: 056_006_1957_geo1	A13SW (W)	221	1	532523 180937
587	Oil Use Map Text: Oil Heater Plan Name: 056_006_1961_geo1	A13SW (W)	221	1	532524 180935
587	Oil Use Map Text: Oil Heater Plan Name: 056_006_1966_geo1	A13SW (W)	221	1	532524 180935
587	Oil Use Map Text: Oil Heater Plan Name: 056_006_1967_geo1	A13SW (W)	221	1	532524 180936
587	Oil Use Map Text: Oil Heater Plan Name: 056_006_1970_geo1	A13SW (W)	221	1	532524 180936
588	Oil Use Map Text: Oil Boilers Plan Name: 056_017_1959_geo1	A13SW (NW)	211	1	532627 181151
588	Oil Use Map Text: Oil Boilers Plan Name: 056_017_1965_geo1	A13SW (NW)	211	1	532627 181150
588	Oil Use Map Text: Oil Boilers Plan Name: 056_017_1966_geo1	A13SW (NW)	211	1	532627 181150
588	Oil Use Map Text: Oil Boilers Plan Name: 056_017_1967_geo1	A13SW (NW)	211	1	532628 181151
588	Oil Use Map Text: Oil Boilers Plan Name: 056_017_1970_geo1	A13SW (NW)	211	1	532628 181151
588	Oil Use Map Text: Oil Boilers Plan Name: 056_017_1961_geo1	A13SW (NW)	212	1	532628 181151
589	Oil Use Map Text: Oil Fuel Heater Plan Name: 058_051_1965_geo1	A8NE (E)	224	1	533085 180807
589	Oil Use Map Text: Oil Fuel Heater Plan Name: 058_051_1969_geo1	A8NE (E)	224	1	533085 180807
590	Oil Use Map Text: Oil Fuel Boiler Plan Name: 056_006_1961_geo1	A8NW (W)	227	1	532517 180776
590	Oil Use Map Text: Oil Fuel Boilers Plan Name: 056_006_1966_geo1	A8NW (W)	229	1	532515 180778
590	Oil Use Map Text: Oil Fuel Boilers Plan Name: 056_006_1967_geo1	A8NW (W)	229	1	532515 180777
590	Oil Use Map Text: Oil Fuel Boilers Plan Name: 056_006_1970_geo1	A8NW (W)	229	1	532515 180777
591	Oil Use Map Text: Oil Boilers Plan Name: 058_055_1965_geo1	A13SE (E)	231	1	533092 180886

Map ID	Details	Quadrant Reference (Compass Direction)	Estimated Distance From Site	Contact	NGR
591	Oil Use Map Text: Oil Boilers Plan Name: 058_055_1969_geo1	A13SE (E)	231	1	533091 180887
592	Oil Use Map Text: Oil Heaters Plan Name: 058_059_1965_geo1	A13SE (NE)	233	1	532999 181162
592	Oil Use Map Text: Oil Heaters Plan Name: 058_059_1969_geo1	A13SE (NE)	233	1	532999 181162
593	Oil Use Map Text: Oil Heater Plan Name: 058_060_1965_geo1	A13SE (NE)	245	1	533077 181089
593	Oil Use Map Text: Oil Heater Plan Name: 058_060_1969_geo1	A13SE (NE)	245	1	533077 181090
594	Oil Use Map Text: Oil Fuel Heaters Plan Name: 056_017_1970_geo1	A13SW (NW)	248	1	532573 181154
595	Oil Use Map Text: Oil Fuel Heaters Plan Name: 058_060_1965_geo1	A13SE (NE)	250	1	533108 181005
595	Oil Use Map Text: Oil Fuel Heaters Plan Name: 058_060_1969_geo1	A13SE (NE)	250	1	533109 181006
596	Paint based Oils Map Text: Paint & Oil Whse. Plan Name: 056_007_1886_geo1	A8NW (SW)	46	1	532698 180725
597	Petrol and Diesel Use Map Text: Diesel Engine Room Plan Name: 058_054_1969_geo1	A13SE (N)	47	1	532843 181021
598	Petrol and Diesel Use Map Text: Petrol Eng Plan Name: 058_059_1965_geo1	A13SE (NE)	220	1	532948 181177
598	Petrol and Diesel Use Map Text: Petrol Eng Plan Name: 058_059_1969_geo1	A13SE (NE)	220	1	532949 181176
599	Potential Fuel Gas Map Text: (Gas Power) Plan Name: 056_007_1921_geo1	A8NW (SW)	27	1	532718 180740
599	Potential Fuel Gas Map Text: (Gas Power) Plan Name: 056_007_1922_geo1	A8NW (SW)	27	1	532717 180740
600	Potential Fuel Oil Map Text: Oil Fuel Plan Name: 056_007_1959_geo1	A8NW (SW)	0	1	532763 180784
600	Potential Fuel Oil Map Text: Oil Fuel Plan Name: 056_007_1961_geo1	A8NW (SW)	0	1	532763 180783
600	Potential Fuel Oil Map Text: Oil Fuel Plan Name: 056_007_1966_geo1	A8NW (SW)	0	1	532763 180783
600	Potential Fuel Oil Map Text: Oil Fuel Plan Name: 056_007_1967_geo1	A8NW (SW)	0	1	532763 180783
600	Potential Fuel Oil Map Text: Oil Fuel Plan Name: 056_007_1970_geo1	A8NW (SW)	0	1	532763 180783
601	Potential Fuel Oil Map Text: Oil Fuel Plan Name: 058_054_1965_geo1	A13SE (N)	0	1	532843 180967
601	Potential Fuel Oil Map Text: Oil Fuel Plan Name: 058_054_1965_geo1	A13SE (N)	0	1	532821 180967

Map ID	Details	Quadrant Reference (Compass Direction)	Estimated Distance From Site	Contact	NGR
601	Potential Fuel Oil Map Text: Oil Fuel Plan Name: 058_054_1969_geo1	A13SE (N)	0	1	532843 180967
601	Potential Fuel Oil Map Text: Oil Fuel Plan Name: 058_054_1969_geo1	A13SE (N)	0	1	532821 180967
602	Potential Fuel Oil Map Text: Oil Fuel Plan Name: 058_054_1965_geo1	A13SE (E)	2	1	532862 180866
602	Potential Fuel Oil Map Text: Oil Fuel Plan Name: 058_054_1969_geo1	A13SE (E)	2	1	532863 180866
603	Potential Fuel Oil Map Text: Oil Fuel Plan Name: 056_007_1947_geo1	A8NW (SW)	19	1	532725 180743
603	Potential Fuel Oil Map Text: Oil Fuel Plan Name: 056_007_1957_geo1	A8NW (SW)	20	1	532725 180744
603	Potential Fuel Oil Map Text: Oil Fuel Plan Name: 056_007_1959_geo1	A8NW (SW)	20	1	532724 180744
603	Potential Fuel Oil Map Text: Oil Fuel Plan Name: 056_007_1961_geo1	A8NW (SW)	20	1	532725 180744
604	Potential Fuel Oil Map Text: Oil Fuel Plan Name: 056_014_1961_geo1	A13SW (NW)	75	1	532717 181045
604	Potential Fuel Oil Map Text: Oil Fuel Plan Name: 056_014_1959_geo1	A13SW (NW)	76	1	532717 181046
604	Potential Fuel Oil Map Text: Oil Fuel Plan Name: 056_014_1965_geo1	A13SW (NW)	76	1	532717 181046
604	Potential Fuel Oil Map Text: Oil Fuel Plan Name: 056_014_1966_geo1	A13SW (NW)	76	1	532717 181046
604	Potential Fuel Oil Map Text: Oil Fuel Plan Name: 056_014_1970_geo1	A13SW (NW)	76	1	532717 181046
604	Potential Fuel Oil Map Text: Oil Fuel Plan Name: 056_014_1967_geo1	A13SW (NW)	77	1	532717 181046
605	Potential Fuel Oil Map Text: Oil Fuel Plan Name: 056_006_1961_geo1	A8NW (W)	122	1	532623 180795
606	Potential Fuel Oil Map Text: Oil Plan Name: 058_055_1927_geo1	A13SE (E)	125	1	532986 180867
607	Potential Fuel Oil Map Text: Oil Plan Name: 058_051_1927_geo1	A8NE (SE)	213	1	533074 180730
608	Potentially Fuel-related Tanks Map Text: Tank Plan Name: 056_007_1957_geo1	A8NE (S)	0	1	532804 180743
608	Potentially Fuel-related Tanks Map Text: Tank Plan Name: 056_007_1959_geo1	A8NE (S)	0	1	532804 180742
608	Potentially Fuel-related Tanks Map Text: Tank Plan Name: 056_007_1961_geo1	A8NE (S)	0	1	532805 180741
608	Potentially Fuel-related Tanks Map Text: Tank Plan Name: 056_007_1966_geo1	A8NE (S)	0	1	532804 180741

Map ID	Details	Quadrant Reference (Compass Direction)	Estimated Distance From Site	Contact	NGR
608	Potentially Fuel-related Tanks Map Text: Tank Plan Name: 056_007_1967_geo1	A8NE (S)	0	1	532804 180741
608	Potentially Fuel-related Tanks Map Text: Tank Plan Name: 056_007_1970_geo1	A8NE (S)	0	1	532804 180741
608	Potentially Fuel-related Tanks Map Text: Tank Plan Name: 056_007_1947_geo1	A8NE (S)	0	1	532805 180742
609	Potentially Fuel-related Tanks Map Text: Tanks Plan Name: 056_007_1957_geo1	A13SW (W)	4	1	532740 180867
609	Potentially Fuel-related Tanks Map Text: Tanks Plan Name: 056_007_1947_geo1	A13SW (W)	4	1	532740 180864
609	Potentially Fuel-related Tanks Map Text: Tanks Plan Name: 056_007_1959_geo1	A13SW (W)	5	1	532739 180866
609	Potentially Fuel-related Tanks Map Text: Tanks Plan Name: 056_007_1961_geo1	A13SW (W)	5	1	532739 180865
609	Potentially Fuel-related Tanks Map Text: Tanks Plan Name: 056_007_1966_geo1	A13SW (W)	5	1	532739 180866
609	Potentially Fuel-related Tanks Map Text: Tanks Plan Name: 056_007_1967_geo1	A13SW (W)	5	1	532739 180866
609	Potentially Fuel-related Tanks Map Text: Tanks Plan Name: 056_007_1970_geo1	A13SW (W)	5	1	532739 180866
610	Potentially Fuel-related Tanks Map Text: Tank Plan Name: 058_054_1951_geo1	A13SE (NE)	11	1	532872 180919
610	Potentially Fuel-related Tanks Map Text: Tank Plan Name: 058_054_1949_geo1	A13SE (NE)	12	1	532873 180921
610	Potentially Fuel-related Tanks Map Text: Tank Plan Name: 058_054_1949_geo1	A13SE (NE)	33	1	532894 180908
610	Potentially Fuel-related Tanks Map Text: Tank Plan Name: 058_054_1951_geo1	A13SE (NE)	33	1	532893 180906
610	Potentially Fuel-related Tanks Map Text: Tank Plan Name: 058_054_1965_geo1	A13SE (NE)	33	1	532893 180906
610	Potentially Fuel-related Tanks Map Text: Tank Plan Name: 058_054_1969_geo1	A13SE (NE)	33	1	532893 180906
611	Potentially Fuel-related Tanks Map Text: Tank Plan Name: 058_054_1951_geo1	A13SE (NE)	15	1	532874 180982
611	Potentially Fuel-related Tanks Map Text: Tank Plan Name: 058_054_1965_geo1	A13SE (NE)	16	1	532874 180983
611	Potentially Fuel-related Tanks Map Text: Tank Plan Name: 058_054_1969_geo1	A13SE (NE)	16	1	532874 180983
611	Potentially Fuel-related Tanks Map Text: Tanks Plan Name: 058_054_1951_geo1	A13SE (N)	33	1	532868 181007
612	Potentially Fuel-related Tanks Map Text: Tank Plan Name: 056_007_1921_geo1	A8NW (SW)	68	1	532676 180717

Map ID	Details	Quadrant Reference (Compass Direction)	Estimated Distance From Site	Contact	NGR
612	Potentially Fuel-related Tanks Map Text: Tank Plan Name: 056_007_1886_geo1	A8NW (SW)	73	1	532672 180715
612	Potentially Fuel-related Tanks Map Text: Tank Plan Name: 056_007_1921_geo1	A8NW (SW)	77	1	532668 180717
612	Potentially Fuel-related Tanks Map Text: Tanks Plan Name: 056_007_1921_geo1	A8NW (SW)	83	1	532661 180715
612	Potentially Fuel-related Tanks Map Text: Tanks Plan Name: 056_007_1886_geo1	A8NW (SW)	83	1	532661 180712
612	Potentially Fuel-related Tanks Map Text: Tank Plan Name: 056_007_1921_geo1	A8NW (SW)	91	1	532656 180698
612	Potentially Fuel-related Tanks Map Text: Tanks Plan Name: 056_007_1886_geo1	A8NW (SW)	93	1	532655 180694
612	Potentially Fuel-related Tanks Map Text: Tank Plan Name: 056_007_1921_geo1	A8NW (SW)	115	1	532632 180695
612	Potentially Fuel-related Tanks Map Text: Tank Plan Name: 056_007_1886_geo1	A8NW (SW)	116	1	532632 180694
613	Potentially Fuel-related Tanks Map Text: Tank Plan Name: 056_014_1947_geo1	A13SW (NW)	92	1	532653 180978
613	Potentially Fuel-related Tanks Map Text: Tank Plan Name: 056_014_1935_geo1	A13SW (NW)	93	1	532652 180979
614	Potentially Fuel-related Tanks Map Text: Tank Plan Name: 056_014_1947_geo1	A13SW (NW)	109	1	532677 181061
614	Potentially Fuel-related Tanks Map Text: Tank Plan Name: 056_014_1959_geo1	A13SW (NW)	110	1	532677 181061
614	Potentially Fuel-related Tanks Map Text: Tank Plan Name: 056_014_1961_geo1	A13SW (NW)	110	1	532677 181061
614	Potentially Fuel-related Tanks Map Text: Tank Plan Name: 056_014_1965_geo1	A13SW (NW)	110	1	532677 181061
614	Potentially Fuel-related Tanks Map Text: Tank Plan Name: 056_014_1966_geo1	A13SW (NW)	110	1	532677 181061
614	Potentially Fuel-related Tanks Map Text: Tank Plan Name: 056_014_1967_geo1	A13SW (NW)	110	1	532677 181061
614	Potentially Fuel-related Tanks Map Text: Tank Plan Name: 056_014_1970_geo1	A13SW (NW)	110	1	532676 181061
615	Potentially Fuel-related Tanks Map Text: Tank Plan Name: 056_007_1922_geo1	A8NW (SW)	126	1	532637 180655
615	Potentially Fuel-related Tanks Map Text: Tank Plan Name: 056_007_1921_geo1	A8NW (SW)	127	1	532635 180656
615	Potentially Fuel-related Tanks Map Text: Tank Plan Name: 056_007_1922_geo1	A8NW (SW)	127	1	532634 180656
615	Potentially Fuel-related Tanks Map Text: Tanks Plan Name: 056_007_1886_geo1	A8NW (SW)	164	1	532596 180649

Map ID	Details	Quadrant Reference (Compass Direction)	Estimated Distance From Site	Contact	NGR
616	Potentially Fuel-related Tanks Map Text: C.I Tank Plan Name: 056_007_1886_geo1	A8NW (SW)	129	1	532617 180698
616	Potentially Fuel-related Tanks Map Text: Tank Plan Name: 056_007_1921_geo1	A8NW (SW)	130	1	532616 180700
616	Potentially Fuel-related Tanks Map Text: Tank Room Plan Name: 056_006_1922_geo1	A8NW (SW)	168	1	532578 180700
617	Potentially Fuel-related Tanks Map Text: Tank Room Plan Name: 056_006_1924_geo1	A8NW (SW)	168	1	532578 180700
617	Potentially Fuel-related Tanks Map Text: Tank Plan Name: 056_006_1937_geo1	A8NW (SW)	216	1	532531 180686
617	Potentially Fuel-related Tanks Map Text: Tank Plan Name: 056_006_1956_geo1	A8NW (SW)	216	1	532531 180686
617	Potentially Fuel-related Tanks Map Text: Tank Plan Name: 056_006_1957_geo1	A8NW (SW)	216	1	532531 180686
617	Potentially Fuel-related Tanks Map Text: Tank Plan Name: 056_006_1961_geo1	A8NW (SW)	216	1	532531 180687
617	Potentially Fuel-related Tanks Map Text: Tank Plan Name: 056_006_1947_geo1	A8NW (SW)	216	1	532531 180685
617	Potentially Fuel-related Tanks Map Text: Tank Plan Name: 056_006_1922_geo1	A8NW (SW)	217	1	532530 180687
617	Potentially Fuel-related Tanks Map Text: Tank Plan Name: 056_006_1924_geo1	A8NW (SW)	217	1	532530 180688
618	Potentially Fuel-related Tanks Map Text: Tank Plan Name: 058_050_1965_geo1	A8NE (SE)	179	1	533021 180641
618	Potentially Fuel-related Tanks Map Text: Tank Plan Name: 058_050_1969_geo1	A8NE (SE)	179	1	533021 180640
618	Potentially Fuel-related Tanks Map Text: Tank Plan Name: 058_051_1927_geo1	A8NE (SE)	211	1	533059 180650
619	Potentially Fuel-related Tanks Map Text: Tank Plan Name: 056_013_1955_geo1	A13SW (NW)	200	1	532552 181027
619	Potentially Fuel-related Tanks Map Text: Tank Plan Name: 056_013_1947_geo1	A13SW (NW)	200	1	532552 181029
619	Potentially Fuel-related Tanks Map Text: Tank Plan Name: 056_013_1935_geo1	A13SW (NW)	201	1	532551 181029
620	Potentially Fuel-related Tanks Map Text: Tank Plan Name: 056_017_1959_geo1	A13SW (NW)	210	1	532621 181145
620	Potentially Fuel-related Tanks Map Text: Tank Plan Name: 056_017_1961_geo1	A13SW (NW)	210	1	532621 181145
620	Potentially Fuel-related Tanks Map Text: Tank Plan Name: 056_017_1965_geo1	A13SW (NW)	210	1	532621 181144
620	Potentially Fuel-related Tanks Map Text: Tank Plan Name: 056_017_1966_geo1	A13SW (NW)	210	1	532621 181144

Map ID	Details	Quadrant Reference (Compass Direction)	Estimated Distance From Site	Contact	NGR
620	Potentially Fuel-related Tanks Map Text: Tank Plan Name: 056_017_1967_geo1	A13SW (NW)	210	1	532621 181145
620	Potentially Fuel-related Tanks Map Text: Tank Plan Name: 056_017_1970_geo1	A13SW (NW)	210	1	532621 181145
620	Potentially Fuel-related Tanks Map Text: Tank Plan Name: 056_017_1932_geo1	A13SW (NW)	211	1	532620 181144
620	Potentially Fuel-related Tanks Map Text: Tank Plan Name: 056_017_1942_geo1	A13SW (NW)	211	1	532620 181145
621	Potentially Fuel-related Tanks Map Text: Tank Plan Name: 056_017_1932_geo1	A13SW (NW)	214	1	532662 181172
621	Potentially Fuel-related Tanks Map Text: Tank Plan Name: 056_017_1959_geo1	A13SW (NW)	214	1	532663 181173
621	Potentially Fuel-related Tanks Map Text: Tank Plan Name: 056_017_1965_geo1	A13SW (NW)	214	1	532663 181172
621	Potentially Fuel-related Tanks Map Text: Tank Plan Name: 056_017_1966_geo1	A13SW (NW)	214	1	532663 181173
621	Potentially Fuel-related Tanks Map Text: Tank Plan Name: 056_017_1967_geo1	A13SW (NW)	214	1	532663 181173
621	Potentially Fuel-related Tanks Map Text: Tank Plan Name: 056_017_1970_geo1	A13SW (NW)	214	1	532663 181173
621	Potentially Fuel-related Tanks Map Text: Tank Plan Name: 056_017_1942_geo1	A13SW (NW)	215	1	532663 181173
621	Potentially Fuel-related Tanks Map Text: Tank Plan Name: 056_017_1961_geo1	A13SW (NW)	215	1	532663 181174
621	Potentially Fuel-related Tanks Map Text: Tank Plan Name: 058_058_1929_geo2	A13NW (N)	228	1	532683 181195
622	Underground Fuel Tanks Map Text: Sunk Petrol Tank Plan Name: 056_007_1957_geo1	A8NW (SW)	104	1	532641 180716
622	Underground Fuel Tanks Map Text: Sunk Petrol Tank Plan Name: 056_007_1947_geo1	A8NW (SW)	104	1	532641 180716
622	Underground Fuel Tanks Map Text: Sunk Petrol Tanks Plan Name: 056_007_1966_geo1	A8NW (SW)	108	1	532637 180714
622	Underground Fuel Tanks Map Text: Sunk Petrol Tanks Plan Name: 056_007_1967_geo1	A8NW (SW)	108	1	532637 180713
622	Underground Fuel Tanks Map Text: Sunk Petrol Tank Plan Name: 056_007_1947_geo1	A8NW (SW)	129	1	532615 180727
622	Underground Fuel Tanks Map Text: Sunk Petrol Tank Plan Name: 056_007_1957_geo1	A8NW (SW)	130	1	532614 180729
622	Underground Fuel Tanks Map Text: Sunk Petrol Tank Plan Name: 056_007_1959_geo1	A8NW (SW)	130	1	532615 180727
622	Underground Fuel Tanks Map Text: Sunk Petrol Tank Plan Name: 056_007_1961_geo1	A8NW (SW)	130	1	532614 180726

Map ID	Details	Quadrant Reference (Compass Direction)	Estimated Distance From Site	Contact	NGR
623	Potentially Contaminative Industrial Uses (Past Land Use) Use: Railways Date of Mapping: 1882 - 1995	A13SW (W)	93	1	532652 180873
624	Potentially Contaminative Industrial Uses (Past Land Use) Use: Transport support & cargo handling Date of Mapping: 1920 - 1938	A8NE (S)	100	1	532888 180625
625	Potentially Contaminative Industrial Uses (Past Land Use) Use: Railways Date of Mapping: 1882 - 1995	A8NW (SW)	205	1	532553 180649
626	Potentially Contaminative Industrial Uses (Past Land Use) Use: Transport support & cargo handling Date of Mapping: 1882 - 1949	A8SW (S)	312	1	532721 180407
627	Potentially Contaminative Industrial Uses (Past Land Use) Use: Transport support & cargo handling Date of Mapping: 1882	A9NW (SE)	331	1	533152 180564
628	Potentially Contaminative Industrial Uses (Past Land Use) Use: Transport support & cargo handling Date of Mapping: 1882 - 1949	A8SW (S)	334	1	532799 180387
629	Potentially Contaminative Industrial Uses (Past Land Use) Use: Hospitals Date of Mapping: 1995	A8SE (S)	363	1	532916 180362
630	Potentially Contaminative Industrial Uses (Past Land Use) Use: Railways Date of Mapping: 1882 - 1995	A8SE (S)	432	1	532844 180289
631	Potentially Contaminative Industrial Uses (Past Land Use) Use: Railways Date of Mapping: 1882 - 1995	A8SW (SW)	452	1	532498 180341
632	Potentially Contaminative Industrial Uses (Past Land Use) Use: Transport support & cargo handling Date of Mapping: 1882 - 1949	A7NE (W)	474	1	532270 180786
633	Potentially Contaminative Industrial Uses (Past Land Use) Use: Railways Date of Mapping: 1882 - 1995	A8SW (S)	481	1	532666 180246
634	Potentially Contaminative Industrial Uses (Past Land Use) Use: Transport support & cargo handling Date of Mapping: 1882	A9NW (SE)	508	1	533336 180541
635	Potentially Contaminative Industrial Uses (Past Land Use) Use: Railways Date of Mapping: 1882 - 1995	A14SW (E)	530	1	533390 180941
636	Potentially Contaminative Industrial Uses (Past Land Use) Use: Hospitals Date of Mapping: 1882 - 1995	A3NW (S)	572	1	532782 180149
637	Potentially Contaminative Industrial Uses (Past Land Use) Use: Transport support & cargo handling Date of Mapping: 1882	A7NE (SW)	589	1	532185 180536
638	Potentially Contaminative Industrial Uses (Past Land Use) Use: Metal casting/foundries Date of Mapping: 1882	A7NE (SW)	616	1	532155 180540
639	Potentially Contaminative Industrial Uses (Past Land Use) Use: Railways Date of Mapping: 1896 - 1995	A18SE (N)	621	1	533012 181576
640	Potentially Contaminative Industrial Uses (Past Land Use) Use: Spirit distilling & compounding Date of Mapping: 1882	A7SE (SW)	625	1	532277 180305
641	Potentially Contaminative Industrial Uses (Past Land Use) Use: Railways Date of Mapping: 1882 - 1949	A18SW (N)	661	1	532660 181630
642	Potentially Contaminative Industrial Uses (Past Land Use) Use: Railways Date of Mapping: 1882 - 1995	A18SE (N)	664	1	533000 181624
643	Potentially Contaminative Industrial Uses (Past Land Use) Use: Railways Date of Mapping: 1882 - 1949	A18SE (N)	671	1	533079 181609

Map ID	Details	Quadrant Reference (Compass Direction)	Estimated Distance From Site	Contact	NGR
644	Potentially Contaminative Industrial Uses (Past Land Use) Use: Electricity production & distribution [inc large transformers] Date of Mapping: 1995	A7SW (SW)	685	1	532096 180498
645	Potentially Contaminative Industrial Uses (Past Land Use) Use: Railways Date of Mapping: 1920 - 1949	A18SW (N)	706	1	532644 181674
646	Potentially Contaminative Industrial Uses (Past Land Use) Use: Railways Date of Mapping: 1882 - 1949	A18SW (N)	730	1	532597 181690
647	Potentially Contaminative Industrial Uses (Past Land Use) Use: Transport support & cargo handling Date of Mapping: 1882	A7NW (W)	766	1	531998 180547
648	Potentially Contaminative Industrial Uses (Past Land Use) Use: Railways Date of Mapping: 1898 - 1949	A14NE (NE)	771	1	533543 181333
649	Potentially Contaminative Industrial Uses (Past Land Use) Use: Railways Date of Mapping: 1898 - 1949	A14SE (E)	790	1	533635 181130
650	Potentially Contaminative Industrial Uses (Past Land Use) Use: Railways Date of Mapping: 1882 - 1995	A14SE (E)	805	1	533666 180875
651	Potentially Contaminative Industrial Uses (Past Land Use) Use: Factory or works - use not specified Date of Mapping: 1995	A2NE (SW)	810	1	532152 180168
652	Potentially Contaminative Industrial Uses (Past Land Use) Use: Railways Date of Mapping: 1882 - 1949	A14SE (E)	818	1	533667 181111
653	Potentially Contaminative Industrial Uses (Past Land Use) Use: Hospitals Date of Mapping: 1882 - 1995	A12NW (NW)	822	1	532016 181356
654	Potentially Contaminative Industrial Uses (Past Land Use) Use: Road haulage Date of Mapping: 1920 - 1949	A7SW (SW)	833	1	532113 180178
655	Potentially Contaminative Industrial Uses (Past Land Use) Use: Railways Date of Mapping: 1882 - 1949	A14SE (E)	862	1	533718 181063
656	Potentially Contaminative Industrial Uses (Past Land Use) Use: Transport support & cargo handling Date of Mapping: 1882	A9SE (SE)	875	1	533543 180173
657	Potentially Contaminative Industrial Uses (Past Land Use) Use: Transport support & cargo handling Date of Mapping: 1882 - 1995	A9NE (E)	906	1	533763 180647
658	Potentially Contaminative Industrial Uses (Past Land Use) Use: Railways Date of Mapping: 1882 - 1949	A17SE (N)	923	1	532399 181831
659	Potentially Contaminative Industrial Uses (Past Land Use) Use: Machinery: engines, building and general industrial [manufacture] Date of Mapping: 1882 - 1949	A9NE (E)	930	1	533790 180708
660	Potentially Contaminative Industrial Uses (Past Land Use) Use: Machinery: engines, building and general industrial [manufacture] Date of Mapping: 1882	A7NW (W)	939	1	531821 180550
661	Potentially Contaminative Industrial Uses (Past Land Use) Use: Transport support & cargo handling Date of Mapping: 1882	A12SW (W)	943	1	531801 180860
662	Potentially Contaminative Industrial Uses (Past Land Use) Use: Railways Date of Mapping: 1896 - 1954	A4NW (SE)	953	1	533307 179879
663	Potentially Contaminative Industrial Uses (Past Land Use) Use: Railways Date of Mapping: 1896 - 1949	A11SE (W)	984	1	531759 180887
664	Potentially Contaminative Industrial Uses (Past Land Use) Use: Transport support & cargo handling Date of Mapping: 1920 - 1995	A4NE (SE)	987	1	533654 180133

Map ID	Details	Quadrant Reference (Compass Direction)	Estimated Distance From Site	Contact	NGR
665	Potentially Contaminative Industrial Uses (Past Land Use) Use: Military Land Date of Mapping: 1920	A19SW (NE)	989	1	533447 181771
666	Potentially Contaminative Industrial Uses (Past Land Use) Use: Hospitals Date of Mapping: 1896	A2NE (SW)	993	1	532186 179899
667	Potentially Infilled Land (Water) Use: Unknown Filled Ground (Pond, marsh, river, stream, dock etc) Date of Mapping: 1949	A8SE (SE)	465	1	533113 180329
668	Potentially Infilled Land (Water) Use: Unknown Filled Ground (Pond, marsh, river, stream, dock etc) Date of Mapping: 1949	A7NE (SW)	546	1	532229 180540
669	Potentially Infilled Land (Water) Use: Unknown Filled Ground (Pond, marsh, river, stream, dock etc) Date of Mapping: 1949	A7NW (W)	714	1	532030 180806

Map ID	Details	Quadrant Reference (Compass Direction)	Estimated Distance From Site	Contact	NGR
670	Electrical Sub Station Facilities Scale of Mapping: 1:1,250 Date of Mapping: 1972	A8NW (SW)	59	1	532686 180727
671	Electrical Sub Station Facilities Scale of Mapping: 1:1,250 Date of Mapping: 1972	A8NE (S)	66	1	532879 180657
672	Electrical Sub Station Facilities Scale of Mapping: 1:2,500 Date of Mapping: 1953	A8NE (SE)	72	1	532930 180702
672	Electrical Sub Station Facilities Scale of Mapping: 1:1,250 Date of Mapping: 1952	A8NE (SE)	72	1	532931 180703
673	Electrical Sub Station Facilities Scale of Mapping: 1:1,250 Date of Mapping: 1972	A8NE (E)	105	1	532966 180781
674	Electrical Sub Station Facilities Scale of Mapping: 1:1,250 Date of Mapping: 1971	A13SE (E)	191	1	533052 180945
675	Potential Tanks Scale of Mapping: 1:1,250 Date of Mapping: 1952	A8NW (SW)	119	1	532633 180677
676	Potential Tanks Scale of Mapping: 1:2,500 Date of Mapping: 1966	A8NW (SW)	121	1	532623 180729
676	Potential Tanks Scale of Mapping: 1:1,250 Date of Mapping: 1952 - 1963	A8NW (SW)	124	1	532620 180727

The following plans have been analysed for Historical Building Plans Information:

Plan Name:	Town:	Published Date:	Last Pasted Date:
056_007_1921_geo1	London Vol 1	1904	1921
056_007_1922_geo1	London Vol 1	1922	1922
056_007_1957_geo1	London Vol 1	1936	1957
056_007_1959_geo1	London Vol 1	1959	1959
056_007_1961_geo1	London Vol 1	1959	1961
056_007_1966_geo1	London Vol 1	1959	1966
056_007_1967_geo1	London Vol 1	1959	1967
056_007_1970_geo1	London Vol 1	1959	1970
056_014_1935_geo1	London Vol 1	1935	1935
056_014_1959_geo1	London Vol 1	1935	1959
056_014_1961_geo1	London Vol 1	1935	1961
056_014_1965_geo1	London Vol 1	1935	1965
056_014_1966_geo1	London Vol 1	1935	1966
056_014_1967_geo1	London Vol 1	1935	1967
056_014_1970_geo1	London Vol 1	1935	1970
058_050_1927_geo1	London Vol 3	1927	1927
058_050_1945_geo1	London Vol 3	1927	1945
058_050_1947_geo1	London Vol 3	1947	1947
058_050_1965_geo1	London Vol 3	1947	1965
058_050_1969_geo1	London Vol 3	1947	1969
058_054_1927_geo1	London Vol 3	1927	1927
058_054_1949_geo1	London Vol 3	1927	1949
058_054_1951_geo1	London Vol 3	1951	1951
058_054_1965_geo1	London Vol 3	1951	1965
058_054_1969_geo1	London Vol 3	1951	1969
056_007_1886_geo1	London Vol 1	1886	1886
056_007_1947_geo1	London Vol 1	1936	1947
056_014_1886_geo1	London Vol 1	1886	1886
056_014_1947_geo1	London Vol 1	1935	1947
058_059_1927_geo1	London Vol 3	1927	1927
058_059_1945_geo1	London Vol 3	1945	1945
058_059_1965_geo1	London Vol 3	1945	1965
058_059_1969_geo1	London Vol 3	1945	1969
058_058_1929_geo2	London Vol 3	1929	1929
058_058_1955_geo2	London Vol 3	1929	1955
058_058_1957_geo2	London Vol 3	1957	1957
058_058_1965_geo2	London Vol 3	1957	1965
058_058_1969_geo2	London Vol 3	1957	1969
056_006_1947_geo1	London Vol 1	1937	1947

Plan Name:	Town:	Published Date:	Last Pasted Date:
056_006_1922_geo1	London Vol 1	1904	1922
056_006_1924_geo1	London Vol 1	1923	1924
056_006_1937_geo1	London Vol 1	1937	1937
056_006_1956_geo1	London Vol 1	1937	1956
056_006_1957_geo1	London Vol 1	1957	1957
056_006_1961_geo1	London Vol 1	1957	1961
056_006_1966_geo1	London Vol 1	1957	1966
056_006_1967_geo1	London Vol 1	1957	1967
056_006_1970_geo1	London Vol 1	1957	1970
056_006_1886_geo1	London Vol 1	1886	1886
058_055_1927_geo1	London Vol 3	1927	1927
058_055_1947_geo1	London Vol 3	1927	1947
058_055_1949_geo1	London Vol 3	1949	1949
058_055_1965_geo1	London Vol 3	1949	1965
058_055_1969_geo1	London Vol 3	1949	1969
058_060_1965_geo1	London Vol 3	1945	1965
058_060_1929_geo1	London Vol 3	1929	1929
058_060_1945_geo1	London Vol 3	1945	1945
058_060_1969_geo1	London Vol 3	1945	1969
056_013_1886_geo1	London Vol 1	1886	1886
056_013_1935_geo1	London Vol 1	1935	1935
056_013_1955_geo1	London Vol 1	1935	1955
056_013_1956_geo1	London Vol 1	1956	1956
056_013_1959_geo1	London Vol 1	1956	1959
056_013_1961_geo1	London Vol 1	1956	1961
056_013_1966_geo1	London Vol 1	1956	1966
056_013_1967_geo1	London Vol 1	1956	1967
056_013_1970_geo1	London Vol 1	1956	1970
056_013_1947_geo1	London Vol 1	1935	1947
056_017_1932_geo1	London Vol 1	1932	1932
056_017_1942_geo1	London Vol 1	1942	1942
056_017_1961_geo1	London Vol 1	1942	1961
056_017_1965_geo1	London Vol 1	1942	1965
056_017_1966_geo1	London Vol 1	1942	1966
056_017_1967_geo1	London Vol 1	1942	1967
056_017_1959_geo1	London Vol 1	1942	1959
056_017_1970_geo1	London Vol 1	1942	1970
056_017_1886_geo1	London Vol 1	1886	1886
058_051_1927_geo1	London Vol 3	1927	1927
058_051_1955_geo1	London Vol 3	1955	1955

Plan Name:	Town:	Published Date:	Last Pasted Date:
058_051_1965_geo1	London Vol 3	1955	1965
058_051_1969_geo1	London Vol 3	1955	1969
058_058_1929_geo1	London Vol 3	1929	1929
058_058_1955_geo1	London Vol 3	1929	1955
058_058_1957_geo1	London Vol 3	1957	1957
058_058_1965_geo1	London Vol 3	1957	1965
058_058_1969_geo1	London Vol 3	1957	1969
058_067_1925_geo1	London Vol 3	1925	1925
058_067_1943_geo1	London Vol 3	1943	1943
058_067_1969_geo1	London Vol 3	1943	1969
058_065_1939_geo1	London Vol 3	1923	1939
058_065_1941_geo1	London Vol 3	1941	1941
058_065_1965_geo1	London Vol 3	1941	1965
058_065_1969_geo1	London Vol 3	1941	1969
058_056_1927_geo1	London Vol 3	1927	1927
058_056_1951_geo1	London Vol 3	1927	1951
058_056_1953_geo1	London Vol 3	1953	1953
058_056_1965_geo1	London Vol 3	1953	1965
058_056_1969_geo1	London Vol 3	1953	1969
058_061_1925_geo1	London Vol 3	1925	1925
058_061_1953_geo1	London Vol 3	1953	1953
058_061_1965_geo1	London Vol 3	1953	1965
058_061_1969_geo1	London Vol 3	1953	1969

The following mapping has been analysed for Historical Land Use Information:

1:10,560	Mapsheet	Published Date
Kent	001_00	1882
Surrey	003_00	1882
Middlesex	017_00	1882
London	007_NE	1896
London	007_NW	1896
London	007_SE	1896
London	007_SW	1896
Middlesex	017_NE	1896
Middlesex	017_NW	1896
Middlesex	017_SE	1896
Middlesex	017_SW	1896
Surrey	003_NE	1898
Surrey	003_NW	1898
London	005_00	1920
London	005_00	1938
Ordnance Survey Plan	TQ38SW	1949
Ordnance Survey Plan	TQ37NW	1954
1:10,000	Mapsheet	Published Date
Ordnance Survey Plan	TQ37NW	1995
Ordnance Survey Plan	TQ38SW	1995

The following mapping has been analysed for Historical Tanks and Energy Facilities:

1:2,500	Mapsheet	Published Date
Ordnance Survey Plan	TQ3280	1953
Ordnance Survey Plan	TQ3280	1953
Ordnance Survey Plan	TQ3380	1953
Ordnance Survey Plan	TQ3380	1953
Ordnance Survey Plan	TQ3381	1953
Ordnance Survey Plan	TQ3281	1954
Ordnance Survey Plan	TQ3380	1958
Ordnance Survey Plan	TQ3380	1958
Ordnance Survey Plan	TQ3281	1965
Ordnance Survey Plan	TQ3381	1965
Ordnance Survey Plan	TQ3280	1966
Ordnance Survey Plan	TQ3280	1966
Ordnance Survey Plan	TQ3380	1966
Ordnance Survey Plan	TQ3380	1966
1:1,250	Mapsheet	Published Date
Ordnance Survey Plan	TQ3280NE	1952
Ordnance Survey Plan	TQ3280NE	1952
Ordnance Survey Plan	TQ3280NW	1952
Ordnance Survey Plan	TQ3280NW	1952
Ordnance Survey Plan	TQ3280SE	1952
Ordnance Survey Plan	TQ3280SW	1952
Ordnance Survey Plan	TQ3380NW	1952
Ordnance Survey Plan	TQ3380NW	1952
Ordnance Survey Plan	TQ3380SW	1952
Ordnance Survey Plan	TQ3381NW	1952
Ordnance Survey Plan	TQ3381SW	1952
Ordnance Survey Plan	TQ3281NE	1953
Ordnance Survey Plan	TQ3281NW	1953
Ordnance Survey Plan	TQ3281SE	1953
Ordnance Survey Plan	TQ3281SW	1953
Ordnance Survey Plan	TQ3380NW	1957
Ordnance Survey Plan	TQ3380NW	1957
Ordnance Survey Plan	TQ3281SW	1958
Ordnance Survey Plan	TQ3381SW	1959
Ordnance Survey Plan	TQ3281NE	1960
Ordnance Survey Plan	TQ3280SW	1961
Ordnance Survey Plan	TQ3281SE	1962
Ordnance Survey Plan	TQ3280NE	1963

1:1,250	Mapsheet	Published Date
Ordnance Survey Plan	TQ3280NE	1963
Ordnance Survey Plan	TQ3280NW	1963
Ordnance Survey Plan	TQ3280NW	1963
Ordnance Survey Plan	TQ3280SE	1963
Ordnance Survey Plan	TQ3281NW	1963
Ordnance Survey Plan	TQ3380SW	1963
Ordnance Survey Plan	TQ3381NW	1963
Ordnance Survey Plan	TQ3281SW	1968
Ordnance Survey Plan	TQ3280SW	1970
Ordnance Survey Plan	TQ3381SW	1970
Ordnance Survey Plan	TQ3281NE	1971
Ordnance Survey Plan	TQ3281NW	1971
Ordnance Survey Plan	TQ3281SE	1971
Ordnance Survey Plan	TQ3380NW	1971
Ordnance Survey Plan	TQ3380NW	1971
Ordnance Survey Plan	TQ3280NE	1972
Ordnance Survey Plan	TQ3280NE	1972
Ordnance Survey Plan	TQ3280SE	1973
Ordnance Survey Plan	TQ3280NW	1975
Ordnance Survey Plan	TQ3280NW	1975
Ordnance Survey Plan	TQ3281NW	1982
Ordnance Survey Plan	TQ3280SE	1983
Ordnance Survey Plan	TQ3381SW	1989

Contact	Name and Address	Contact Details
1	Landmark Information Group Limited Imperium, Imperial Way, Reading, Berkshire, RG2 0TD	Telephone: 0844 844 9952 Fax: 0844 844 9951 Email: customerservices@landmark.co.uk Website: www.landmarkinfo.co.uk

Historical Building Plans Information

This data set contains potentially contaminative features such as asbestos, petrol, oil and tanks captured from Historical Building Plans. The Historical Building Plans were produced by the London-based firm Charles E. Goad Ltd. as fire insurance plans, dating back to 1885. The firm ceased production of fire insurance plans in 1970. Most of the important towns and cities of the British Isles are covered. Historical Building Plans are usually at the scales of 1:480 (1 inch to 40 feet) for the British Isles. They were updated every 5-6 years by means of revision sheets designed to be pasted on to the original plans.

It should be noted that Historical Building Plans are only available for certain major towns and cities and in some cases there may only be partial coverage of the search area. It cannot therefore be assumed that the absence of responses under the Historical Building Plans section of this report indicates that no hazards exist. Please check the Historical Building Plans Map List table in the Historical Map List section of this report to establish if Historical Building Plans are available for this search area.

Historical Land Use Information

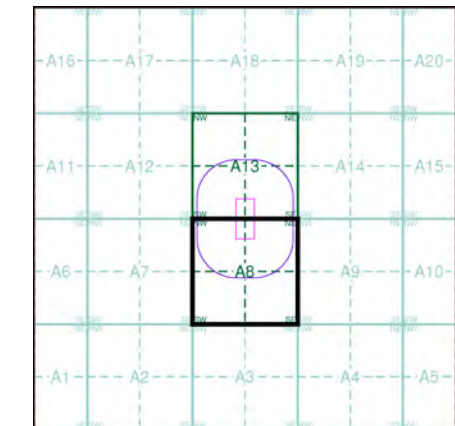
Landmark's Historical Land Use Data is the result of combined analysis of historical map data captured at 1:10,560 and 1:10,000. A unique comprehensive database of Historic Land Use from the 1840's to 1996 it includes 67 different types of potentially contaminated past industrial land use. This entailed analysing over 60,000 maps and is drawn from at least four, and up to six historical map editions. In addition a seventh layer was also created, known as the land use layer, containing areas of infilled land which are plotted via comparison between two or more map editions.

Historical Tanks and Energy Facilities

In addition to HLUD, additional analysis uncovered some of the most dangerous sources of contamination (past and present tanks, petrol storage, oil, gas, electricity, miscellaneous facilities). This data set covers over 390,000 Historical Tanks and Energy facilities in Great Britain and was captured from post war 1:2500 and 1:1250 Ordnance Survey historical mapping covering a period from 1943 to 1996.

- General**
- Specified Site
 - Specified Buffer(s)
 - Bearing Reference Point
 - Map ID
 - Several of Type at Location
- Historical Building Plans**
- Area Cleared due to Enemy Action
 - Asbestos
 - Above Ground Fuel Tanks
 - Benzene/Benzole/Naphtha, Naphthalene/Kerosene
 - Electricity Generation
 - Electricity Sub-Stations
 - Gas Industry
 - Gas Storage
 - Gas Use
 - Oil Industry
 - Oil Storage
 - Oil Use
 - Paint based Oils
 - Paraffin
 - Petrol and Diesel Industry
 - Petrol and Diesel Storage
 - Petrol and Diesel Use
 - Potential Fuel Gas
 - Potential Fuel Oil
 - Potential Fuel Use
 - Potential Petrol and Diesel
 - Potential Tanks
 - Potentially Fuel-related Tanks
 - Underground Fuel Tanks
- Historical Tanks and Energy Facilities**
- Electrical Sub Station Facility
 - Electricity Industry Facility
 - Gas Industry Facility
 - Gas Monitoring Facility
 - Miscellaneous Power Facility
 - Oil Industry Facility
 - Petroleum Storage Facility
 - Potential Tank
 - Tank

Historical Data Report - Segment A8

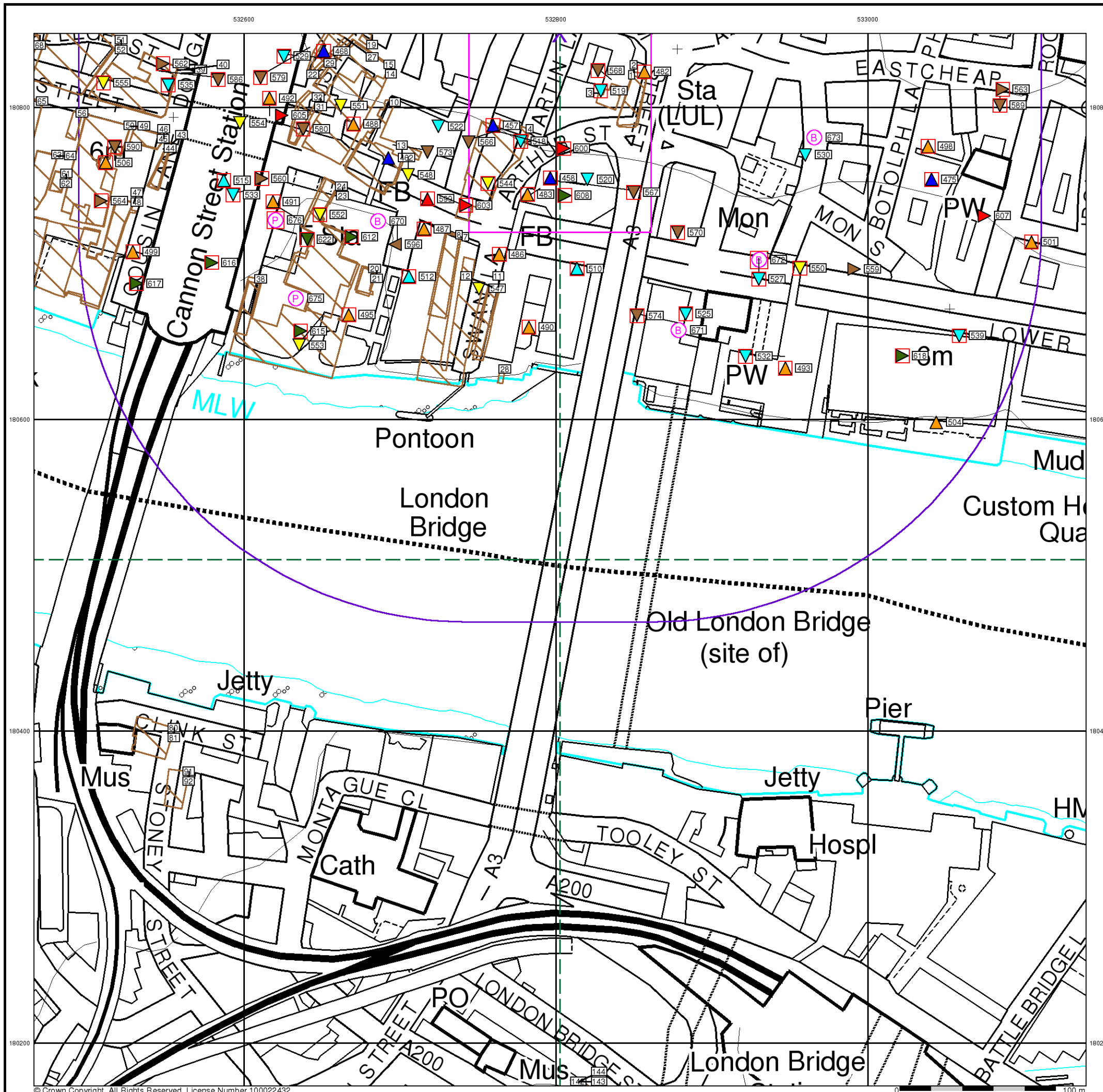


Order Details

Order Number: 49557448_1_1
 Customer Ref: 47067970
 National Grid Reference: 532800, 180850
 Slice: A
 Site Area (Ha): 2.99
 Plot Buffer (m): 250

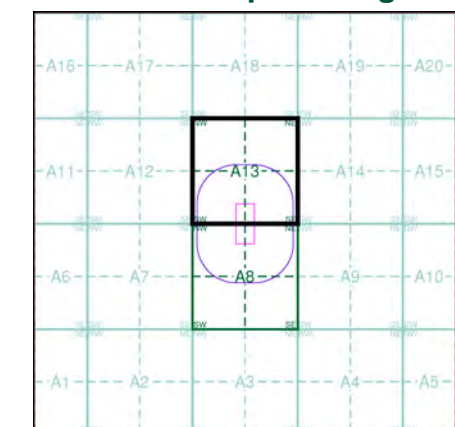
Site Details

Site at 532803,180848



- General**
- Specified Site
 - Specified Buffer(s)
 - Bearing Reference Point
 - Map ID
 - Several of Type at Location
- Historical Building Plans**
- Area Cleared due to Enemy Action
 - Asbestos
 - Above Ground Fuel Tanks
 - Benzene/Benzole/Naphtha, Naphthalene/Kerosene
 - Electricity Generation
 - Electricity Sub-Stations
 - Gas Industry
 - Gas Storage
 - Gas Use
 - Oil Industry
 - Oil Storage
 - Oil Use
 - Paint based Oils
 - Paraffin
 - Petrol and Diesel Industry
 - Petrol and Diesel Storage
 - Petrol and Diesel Use
 - Potential Fuel Gas
 - Potential Fuel Oil
 - Potential Fuel Use
 - Potential Petrol and Diesel
 - Potential Tanks
 - Potentially Fuel-related Tanks
 - Underground Fuel Tanks
- Historical Tanks and Energy Facilities**
- Electrical Sub Station Facility
 - Electricity Industry Facility
 - Gas Industry Facility
 - Gas Monitoring Facility
 - Miscellaneous Power Facility
 - Oil Industry Facility
 - Petroleum Storage Facility
 - Potential Tank
 - Tank

Historical Data Report - Segment A13

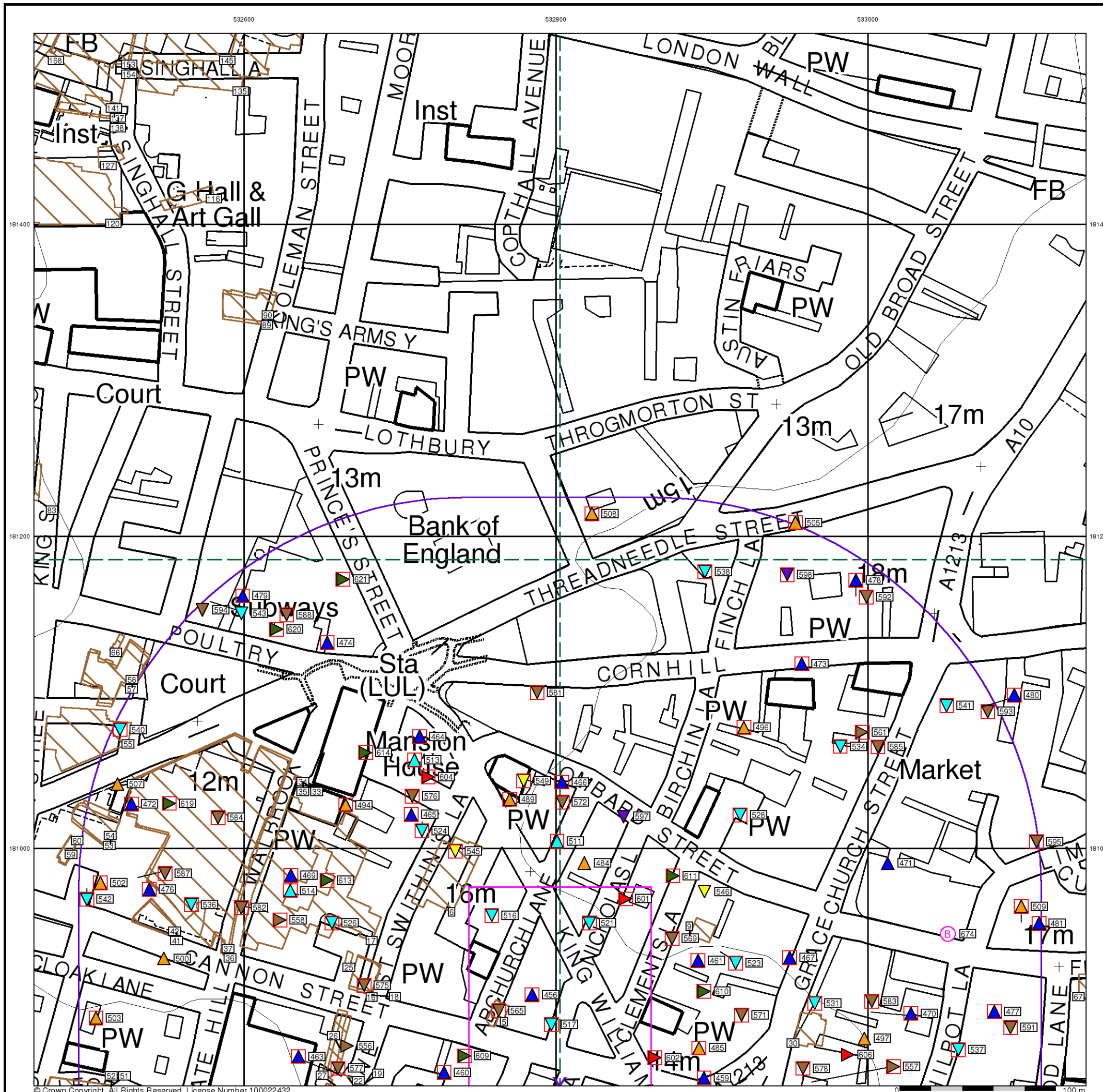


Order Details

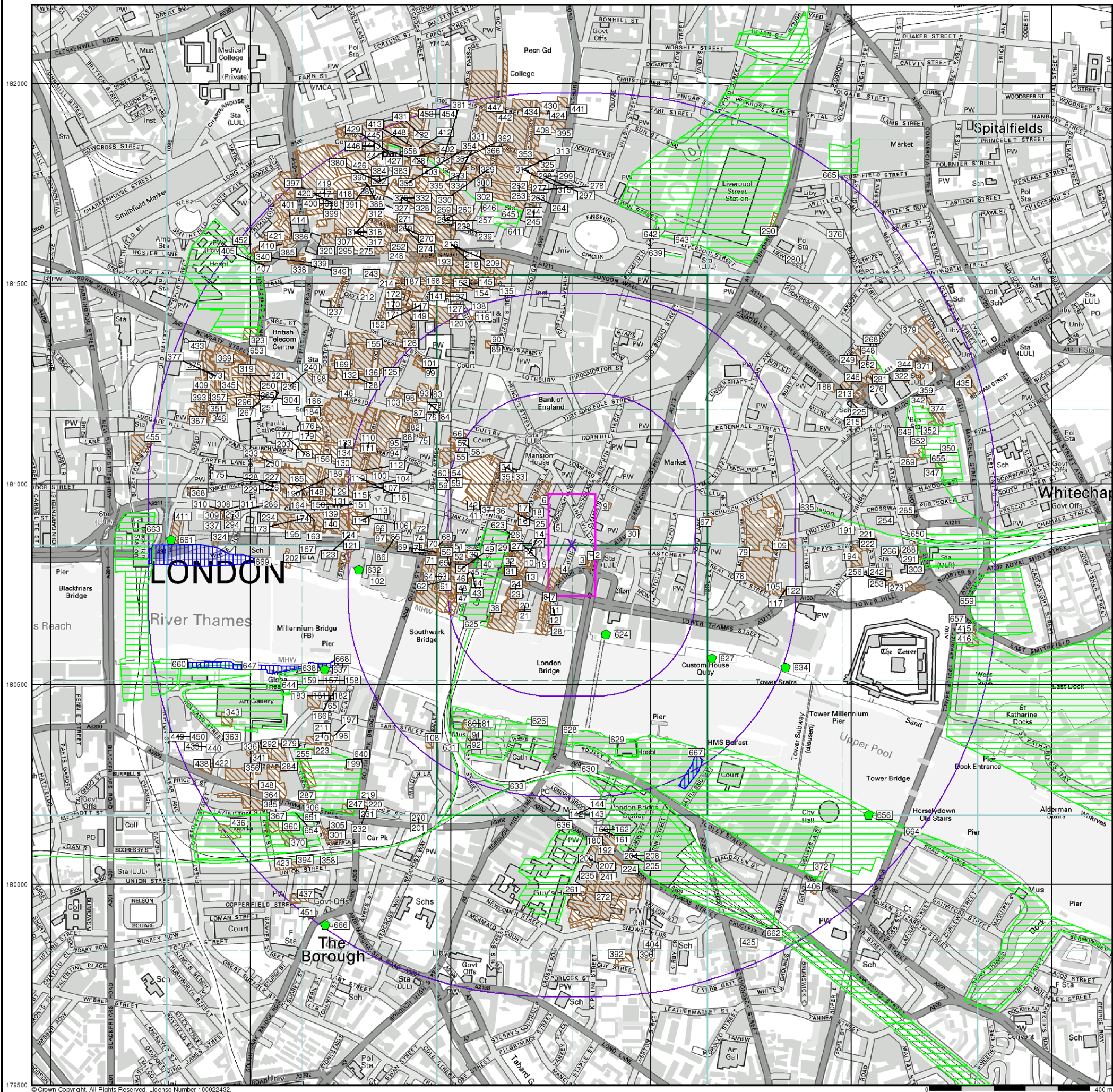
Order Number: 49557448_1_1
 Customer Ref: 47067970
 National Grid Reference: 532800, 180850
 Slice: A
 Site Area (Ha): 2.99
 Plot Buffer (m): 250

Site Details

Site at 532803,180848

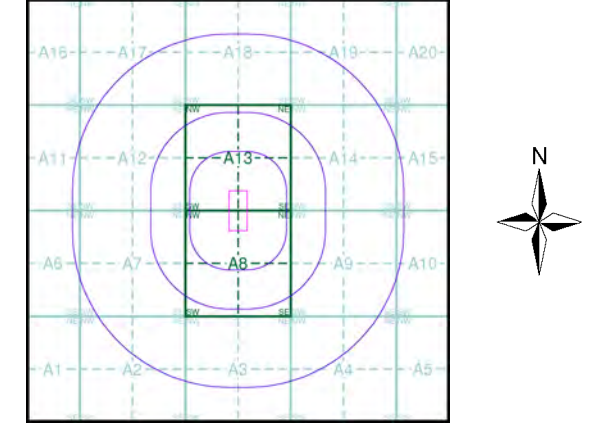


© Crown Copyright. All Rights Reserved. License Number 100022432.



- General**
- Specified Site
 - Specified Buffer(s)
 - Bearing Reference Point
 - Map ID
 - Several of Type at Location
- Historical Building Plans**
- Area Cleared due to Enemy Action
- Historical Land Use**
- Former Marsh
 - Historical Flood Liability
 - Historical Flood Liability (Location)
 - Potentially Contaminative Industrial Use (Past Land Use)
 - Potentially Contaminative Industrial Use (Past Land Use) (Linear)
 - Potentially Contaminative Industrial Use (Past Land Use) (Location)
 - Potentially Infilled Land (Non-Water)
 - Potentially Infilled Land (Non-Water) (Linear)
 - Potentially Infilled Land (Non-Water) (Location)
 - Potentially Infilled Land (Water)
 - Potentially Infilled Land (Water) (Linear)
 - Potentially Infilled Land (Water) (Location)

Historical Data Report - Slice Map A



Order Details

Order Number:	49557448_1_1
Customer Ref:	47067970
National Grid Reference:	532800, 180850
Slice:	A
Site Area (Ha):	2.99
Search Buffer (m):	1000

Site Details
Site at 532803,180848

Historical Mapping Legends

Ordnance Survey County Series 1:10,560

- Gravel Pit
- Sand Pit
- Other Pits
- Quarry
- Shingle
- Orchard
- Osiers
- Reeds
- Marsh
- Mixed Wood
- Deciduous
- Brushwood
- Fir
- Furze
- Rough Pasture
- Arrow denotes flow of water
- Trigonometrical Station
- Site of Antiquities
- Bench Mark
- Pump, Guide Post, Signal Post
- Well, Spring, Boundary Post
- 285** Surface Level
- Sketched Contour
- Instrumental Contour
- Main Roads
- Minor Roads
- Sunken Road
- Raised Road
- Road over Railway
- Railway over River
- Railway over Road
- Level Crossing
- Road over River or Canal
- Road over Stream
- Road over Stream
- County Boundary (Geographical)
- County & Civil Parish Boundary
- Administrative County & Civil Parish Boundary
- County Borough Boundary (England)
- County Burgh Boundary (Scotland)
- Rural District Boundary
- Civil Parish Boundary

Ordnance Survey Plan 1:10,000

- Chalk Pit, Clay Pit or Quarry
- Gravel Pit
- Sand Pit
- Disused Pit or Quarry
- Refuse or Slag Heap
- Lake, Loch or Pond
- Dunes
- Boulders
- Coniferous Trees
- Non-Coniferous Trees
- Orchard
- Scrub
- Coppice
- Bracken
- Heath
- Rough Grassland
- Marsh
- Reeds
- Saltings
- Building
- Glasshouse
- Sloping Masonry
- Pylon
- Electricity Transmission Line
- Pole
- Cutting
- Embankment
- Standard Gauge Multiple Track
- Standard Gauge Single Track
- Siding, Tramway or Mineral Line
- Narrow Gauge
- Geographical County
- Administrative County, County Borough or County of City
- Municipal Borough, Urban or Rural District, Burgh or District Council
- Borough, Burgh or County Constituency
- Civil Parish
- BP, BS** Boundary Post or Stone
- Ch** Church
- CH** Club House
- F E Sta** Fire Engine Station
- FB** Foot Bridge
- Fn** Fountain
- GP** Guide Post
- MP** Mile Post
- MS** Mile Stone
- Pol Sta** Police Station
- PO** Post Office
- PC** Public Convenience
- PH** Public House
- SB** Signal Box
- Spr** Spring
- TCB** Telephone Call Box
- TCP** Telephone Call Post
- W** Well

1:10,000 Raster Mapping

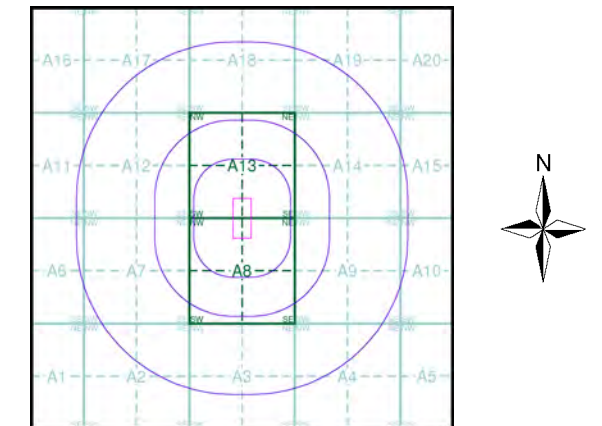
- Gravel Pit
- Rock
- Boulders
- Shingle
- Sand
- Slopes
- General detail
- Overhead detail
- Multi-track railway
- County boundary (England only)
- District, Unitary, Metropolitan, London Borough boundary
- Refuse tip or slag heap
- Rock (scattered)
- Boulders (scattered)
- Mud
- Sand Pit
- Top of cliff
- Underground detail
- Narrow gauge railway
- Single track railway
- Civil, parish or community boundary
- Constituency boundary
- Area of wooded vegetation
- Non-coniferous trees
- Non-coniferous trees (scattered)
- Coniferous trees
- Coniferous trees (scattered)
- Orchard
- Rough Grassland
- Scrub
- Water feature
- Mean high water (springs)
- Telephone line (where shown)
- Bench mark (where shown)
- Point feature (e.g. Guide Post or Mile Stone)
- Site of (antiquity)
- General Building
- Non-coniferous trees
- Coniferous trees
- Positioned tree
- Coppice or Osiers
- Heath
- Marsh, Salt Marsh or Reeds
- Flow arrows
- Mean low water (springs)
- Electricity transmission line (with poles)
- Triangulation station
- Pylon, flare stack or lighting tower
- Glasshouse
- Important Building



Historical Mapping & Photography included:

Mapping Type	Scale	Date	Pg
Surrey	1:10,560	1880	3
Middlesex	1:10,560	1882	4
London	1:10,560	1896	5
Surrey	1:10,560	1898	6
London	1:10,560	1920	7
London	1:10,560	1938	8
Ordnance Survey Plan	1:10,000	1940	9
Historical Aerial Photography	1:10,560	1948 - 1949	10
Ordnance Survey Plan	1:10,000	1954 - 1957	11
Ordnance Survey Plan	1:10,000	1962 - 1966	12
Ordnance Survey Plan	1:10,000	1968	13
Ordnance Survey Plan	1:10,000	1972 - 1975	14
Ordnance Survey Plan	1:10,000	1979	15
Ordnance Survey Plan	1:10,000	1981	16
London	1:25,000	1985	17
Ordnance Survey Plan	1:10,000	1988	18
Ordnance Survey Plan	1:10,000	1995	19
10K Raster Mapping	1:10,000	1999	20
10K Raster Mapping	1:10,000	2013	21

Historical Map - Slice A



Order Details

Order Number: 4957448_1_1
 Customer Ref: 47067970
 National Grid Reference: 532800, 180850
 Slice: A
 Site Area (Ha): 2.99
 Search Buffer (m): 1000

Site Details

Site at 532803,180848



Tel: 0844 844 9952
 Fax: 0844 844 9951
 Web: www.envirocheck.co.uk

Russian Military Mapping Legends

1:5,000 and 1:10,000 mapping

a. Not drawn to scale b. Drawn to scale

	Government and Administrative Buildings		Military and Industrial Buildings
	Military and Communication Areas		Subway Entrance
	Fireproof Building		Prominent Fireproof Building
	Non-fireproof Building		Non-fireproof Building (non-dwelling)
	Factory, mill, and flour mill, with chimneys		Factory, mill, and flour mill, without chimneys
	Power Station, drawn to scale		Hydroelectric Power Station
	Radio Station, drawn to scale		Telephone Station, drawn to scale
	Abandoned Open-pit Mine or Quarry		Open-pit Salt Mine
	Pit		Oil Deposit or Well
	Oil Seepage		Natural Gas Tank
	Tailings Pile		Fuel Storage Tanks
	Bench Mark		Drill Hole
	Burial Mound		Triangulation Point on Burial Mound
	Single-track Railroad		Double-track Railroad
	Railroad and Station Building		Small Bridge
	Tunnel		Pipe (Culvert)
	Coniferous Forest		Deciduous Forest
	Mixed Forest		Lawns
	Citrus Orchard		Wet Ground
	Scattered Vegetation		

243,8 Values for prominent elevations
186.0 Numbers for spot elevations, depth soundings, contour lines, etc.
0,2 Velocity of the current, width of river bed, depth of river
180/12 Fractional terms: length and capacity of bridges; depth of fords and condition of the river bottom; height of forest and the diameter of trees

Russian Alphabet (For reference and phonetic interpretation of map text)

А а (A)	З з (Z)	П п (P)	Ч ч (CH)
Б б (B)	И и (I)	Р р (R)	Ш ш (SH)
В в (V)	Й й (Y)	С с (S)	Щ щ (SHCH)
Г г (G)	К к (K)	Т т (T)	Ъ (-)
Д д (D)	Л л (L)	У у (U)	Ы (Y)
Е е (E)	М м (M)	Ф ф (F)	Ь (')
Ё ё (YO)	Н н (N)	Х х (KH)	Э э (E)
Ж ж (ZH)	О о (O)	Ц ц (TS)	Ю ю (YU or IU)
			Я я (YA or IA)

1:25,000 mapping

a. Not drawn to scale b. Drawn to scale

	Government and Administrative Buildings		Military and Industrial Buildings
	Military and Communication Areas		Subway Entrance
	Partly Demolished Buildings		Demolished Buildings
	Built-Up Area with Fireproof Buildings Predominant		Built-Up Area with Non-Fireproof Buildings Predominant
	Individual Fireproof Building		Prominent Industrial Building
	Individual Dwelling, Fireproof		Ruins of an Individual Dwelling
	Factory or Mill Chimney		Factory or Mill with Chimney
	Factory or Mill without Chimney		Salt Mine
	Tailings Pile		Mine or Open Pit Mine
	Operating Shaft or Mine		Non-Operating Shaft or Mine
	Pit		Stone Quarry
	Gas Pump or Service Station		Fuel Storage or Natural Gas Tank
	Oil or Natural Gas Derrick		Small Hydroelectric Power Station
	Power Station		Transformer Station
	Cemetery		Burial Mound (height in metres)
	Triangulation Point on Burial Mound		Triangulation Point
	Bench Mark		Bench Mark (monumented)
	Telegraph Office		Telephone Station
	Radio Station		Radio Tower
	Airfield or Seaplane Base		Landing Strip
	Cut		Fill
	Km Post		Plantings
	Telegraph/Telephone Lines		Main Highway
	Highway under Construction		Improved Dirt Road (former truck road)
	Steep Grade		Width of Road
	Small Bridge		Pipe (Culvert)
	Tunnel		Dismantled Railroad
	Double-track Railroad with First Class Station		Railroad Under Construction
	Shore Embankment		River or Ditch with Embankment
	Water Reservoir or Rain Water Pit		Spring
	Well		Isobath with value
	Heavy (Index) Contour Line		Half Contour Line
	Contour Line and Value		Spot Elevation Value
	Coniferous		Deciduous
	Mixed		Scrub

Key to Numbers on Mapping

TQ38_London

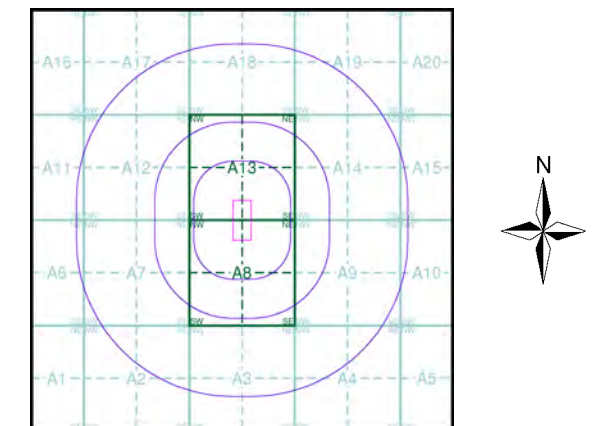
No.	Description
16	Exchange
17	Royal Exchange
20	Railway Station
23	Railway Station
24	Railway Station
25	Railway Station
34	Tower Of London
237	Military Barracks
253	Post Office
259	Council/Government Buildings/Courts
264	Council/Government Buildings/Courts
326	Custom House
366	Power Station (Thermo-Electric)



Historical Mapping & Photography included:

Mapping Type	Scale	Date	Pg
Surrey	1:10,560	1880	3
Middlesex	1:10,560	1882	4
London	1:10,560	1896	5
Surrey	1:10,560	1898	6
London	1:10,560	1920	7
London	1:10,560	1938	8
Ordnance Survey Plan	1:10,000	1940	9
Historical Aerial Photography	1:10,560	1948 - 1949	10
Ordnance Survey Plan	1:10,000	1954 - 1957	11
Ordnance Survey Plan	1:10,000	1962 - 1966	12
Ordnance Survey Plan	1:10,000	1968	13
Ordnance Survey Plan	1:10,000	1972 - 1975	14
Ordnance Survey Plan	1:10,000	1979	15
Ordnance Survey Plan	1:10,000	1981	16
London	1:25,000	1985	17
Ordnance Survey Plan	1:10,000	1988	18
Ordnance Survey Plan	1:10,000	1995	19
10K Raster Mapping	1:10,000	1999	20
10K Raster Mapping	1:10,000	2013	21

Russian Map - Slice A



Order Details

Order Number: 49557448_1_1
 Customer Ref: 47067970
 National Grid Reference: 532800, 180850
 Slice: A
 Site Area (Ha): 2.99
 Search Buffer (m): 1000


Site Details

Site at 532803,180848



Tel: 0844 844 9952
 Fax: 0844 844 9951
 Web: www.envirocheck.co.uk

531600 531800 532000 532200 532400 532600 532800 533000 533200 533400 533600 533800 534000



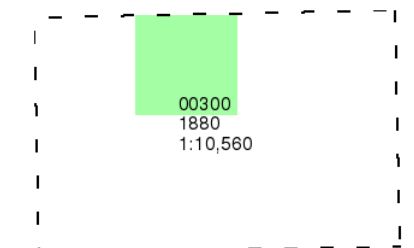
Surrey

Published 1880

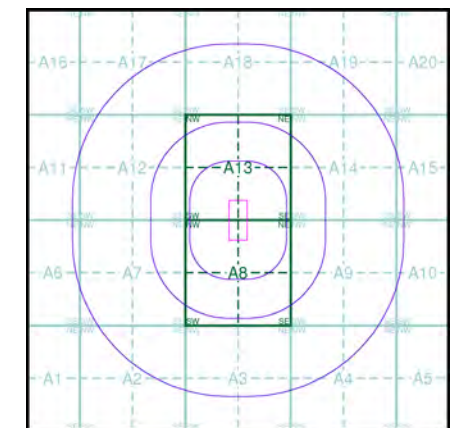
Source map scale - 1:10,560

The historical maps shown were reproduced from maps predominantly held at the scale adopted for England, Wales and Scotland in the 1840's. In 1854 the 1:2,500 scale was adopted for mapping urban areas; these maps were used to update the 1:10,560 maps. The published date given therefore is often some years later than the surveyed date. Before 1938, all OS maps were based on the Cassini Projection, with independent surveys of a single county or group of counties, giving rise to significant inaccuracies in outlying areas. In the late 1940's, a Provisional Edition was produced, which updated the 1:10,560 mapping from a number of sources. The maps appear unfinished - with all military camps and other strategic sites removed. These maps were initially overprinted with the National Grid. In 1970, the first 1:10,000 maps were produced using the Transverse Mercator Projection. The revision process continued until recently, with new editions appearing every 10 years or so for urban areas.

Map Name(s) and Date(s)



Historical Map - Slice A



Order Details

Order Number: 49557448_1_1
Customer Ref: 47067970
National Grid Reference: 532800, 180850
Slice: A
Site Area (Ha): 2.99
Search Buffer (m): 1000

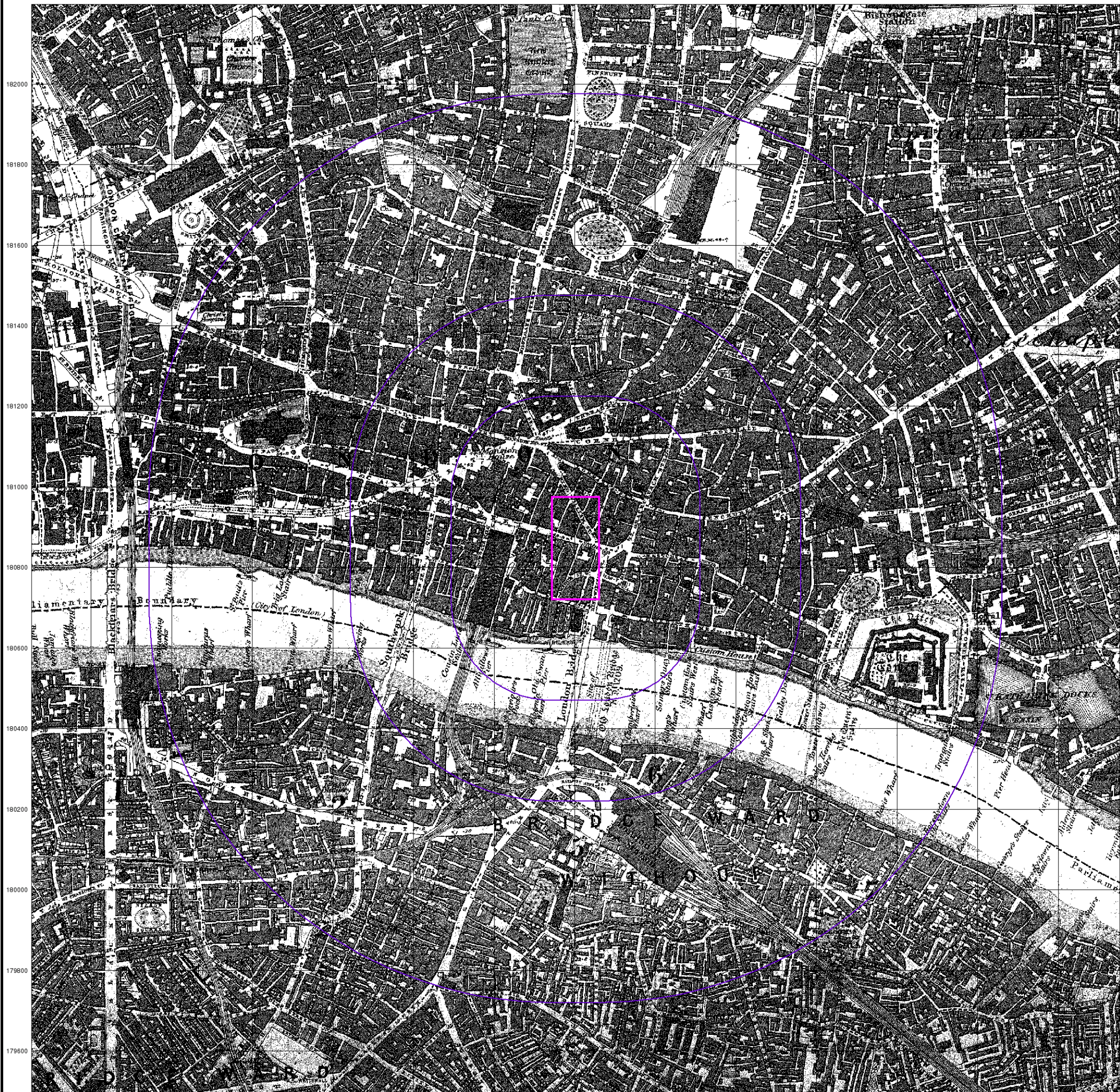
Site Details

Site at 532803,180848



Tel: 0844 844 9952
Fax: 0844 844 9951
Web: www.envirocheck.co.uk

531600 531800 532000 532200 532400 532600 532800 533000 533200 533400 533600 533800 534000




Middlesex

Published 1882

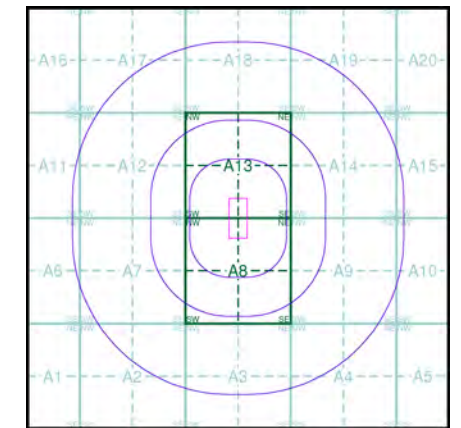
Source map scale - 1:10,560

The historical maps shown were reproduced from maps predominantly held at the scale adopted for England, Wales and Scotland in the 1840's. In 1854 the 1:2,500 scale was adopted for mapping urban areas; these maps were used to update the 1:10,560 maps. The published date given therefore is often some years later than the surveyed date. Before 1938, all OS maps were based on the Cassini Projection, with independent surveys of a single county or group of counties, giving rise to significant inaccuracies in outlying areas. In the late 1940's, a Provisional Edition was produced, which updated the 1:10,560 mapping from a number of sources. The maps appear unfinished - with all military camps and other strategic sites removed. These maps were initially overprinted with the National Grid. In 1970, the first 1:10,000 maps were produced using the Transverse Mercator Projection. The revision process continued until recently, with new editions appearing every 10 years or so for urban areas.

Map Name(s) and Date(s)



Historical Map - Slice A



Order Details

Order Number: 49557448_1_1
Customer Ref: 47067970
National Grid Reference: 532800, 180850
Slice: A
Site Area (Ha): 2.99
Search Buffer (m): 1000

Site Details

Site at 532803,180848



Tel: 0844 844 9952
Fax: 0844 844 9951
Web: www.envirocheck.co.uk

London

Published 1896

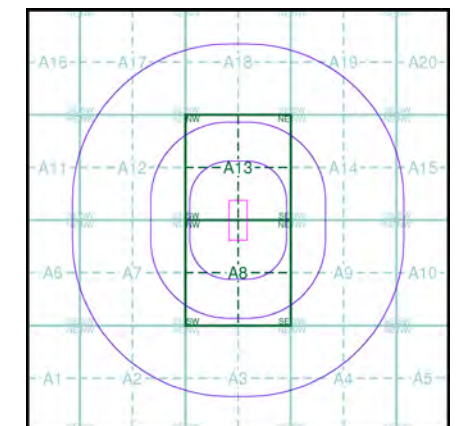
Source map scale - 1:10,560

The historical maps shown were reproduced from maps predominantly held at the scale adopted for England, Wales and Scotland in the 1840's. In 1854 the 1:2,500 scale was adopted for mapping urban areas; these maps were used to update the 1:10,560 maps. The published date given therefore is often some years later than the surveyed date. Before 1938, all OS maps were based on the Cassini Projection, with independent surveys of a single county or group of counties, giving rise to significant inaccuracies in outlying areas. In the late 1940's, a Provisional Edition was produced, which updated the 1:10,560 mapping from a number of sources. The maps appear unfinished - with all military camps and other strategic sites removed. These maps were initially overprinted with the National Grid. In 1970, the first 1:10,000 maps were produced using the Transverse Mercator Projection. The revision process continued until recently, with new editions appearing every 10 years or so for urban areas.

Map Name(s) and Date(s)

007NW 1896 1:10,560	007NE 1896 1:10,560
007SW 1896 1:10,560	007SE 1896 1:10,560

Historical Map - Slice A




Order Details

Order Number: 49557448_1_1
 Customer Ref: 47067970
 National Grid Reference: 532800, 180850
 Slice: A
 Site Area (Ha): 2.99
 Search Buffer (m): 1000

Site Details

Site at 532803,180848



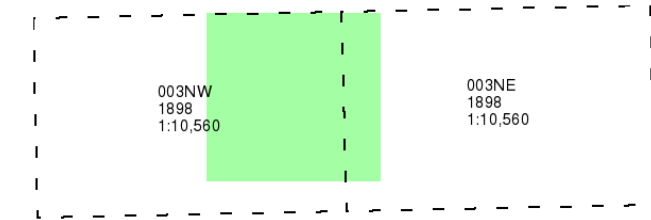
Surrey

Published 1898

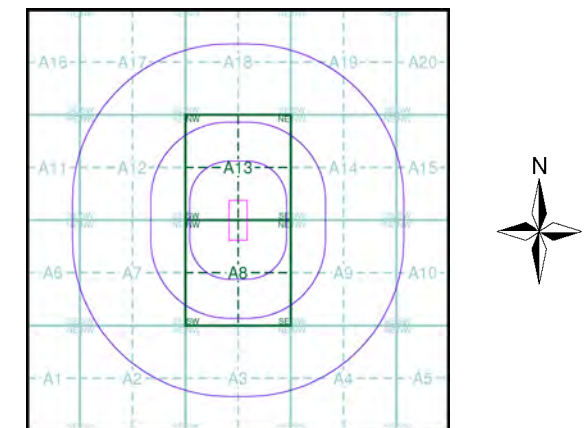
Source map scale - 1:10,560

The historical maps shown were reproduced from maps predominantly held at the scale adopted for England, Wales and Scotland in the 1840's. In 1854 the 1:2,500 scale was adopted for mapping urban areas; these maps were used to update the 1:10,560 maps. The published date given therefore is often some years later than the surveyed date. Before 1938, all OS maps were based on the Cassini Projection, with independent surveys of a single county or group of counties, giving rise to significant inaccuracies in outlying areas. In the late 1940's, a Provisional Edition was produced, which updated the 1:10,560 mapping from a number of sources. The maps appear unfinished - with all military camps and other strategic sites removed. These maps were initially overprinted with the National Grid. In 1970, the first 1:10,000 maps were produced using the Transverse Mercator Projection. The revision process continued until recently, with new editions appearing every 10 years or so for urban areas.

Map Name(s) and Date(s)



Historical Map - Slice A




Order Details

Order Number: 49557448_1_1
 Customer Ref: 47067970
 National Grid Reference: 532800, 180850
 Slice: A
 Site Area (Ha): 2.99
 Search Buffer (m): 1000

Site Details

Site at 532803,180848



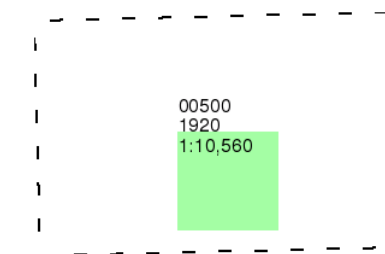
London

Published 1920

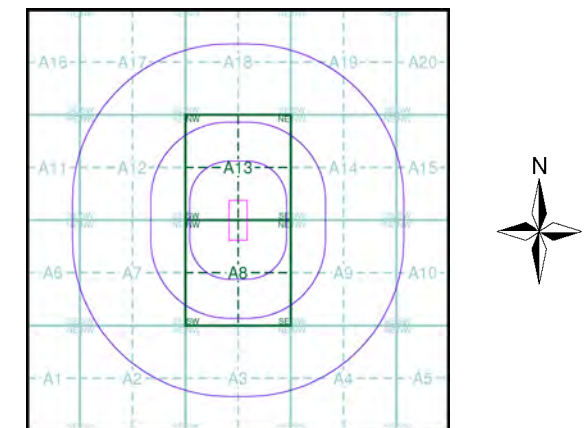
Source map scale - 1:10,560

The historical maps shown were reproduced from maps predominantly held at the scale adopted for England, Wales and Scotland in the 1840's. In 1854 the 1:2,500 scale was adopted for mapping urban areas; these maps were used to update the 1:10,560 maps. The published date given therefore is often some years later than the surveyed date. Before 1938, all OS maps were based on the Cassini Projection, with independent surveys of a single county or group of counties, giving rise to significant inaccuracies in outlying areas. In the late 1940's, a Provisional Edition was produced, which updated the 1:10,560 mapping from a number of sources. The maps appear unfinished - with all military camps and other strategic sites removed. These maps were initially overprinted with the National Grid. In 1970, the first 1:10,000 maps were produced using the Transverse Mercator Projection. The revision process continued until recently, with new editions appearing every 10 years or so for urban areas.

Map Name(s) and Date(s)



Historical Map - Slice A

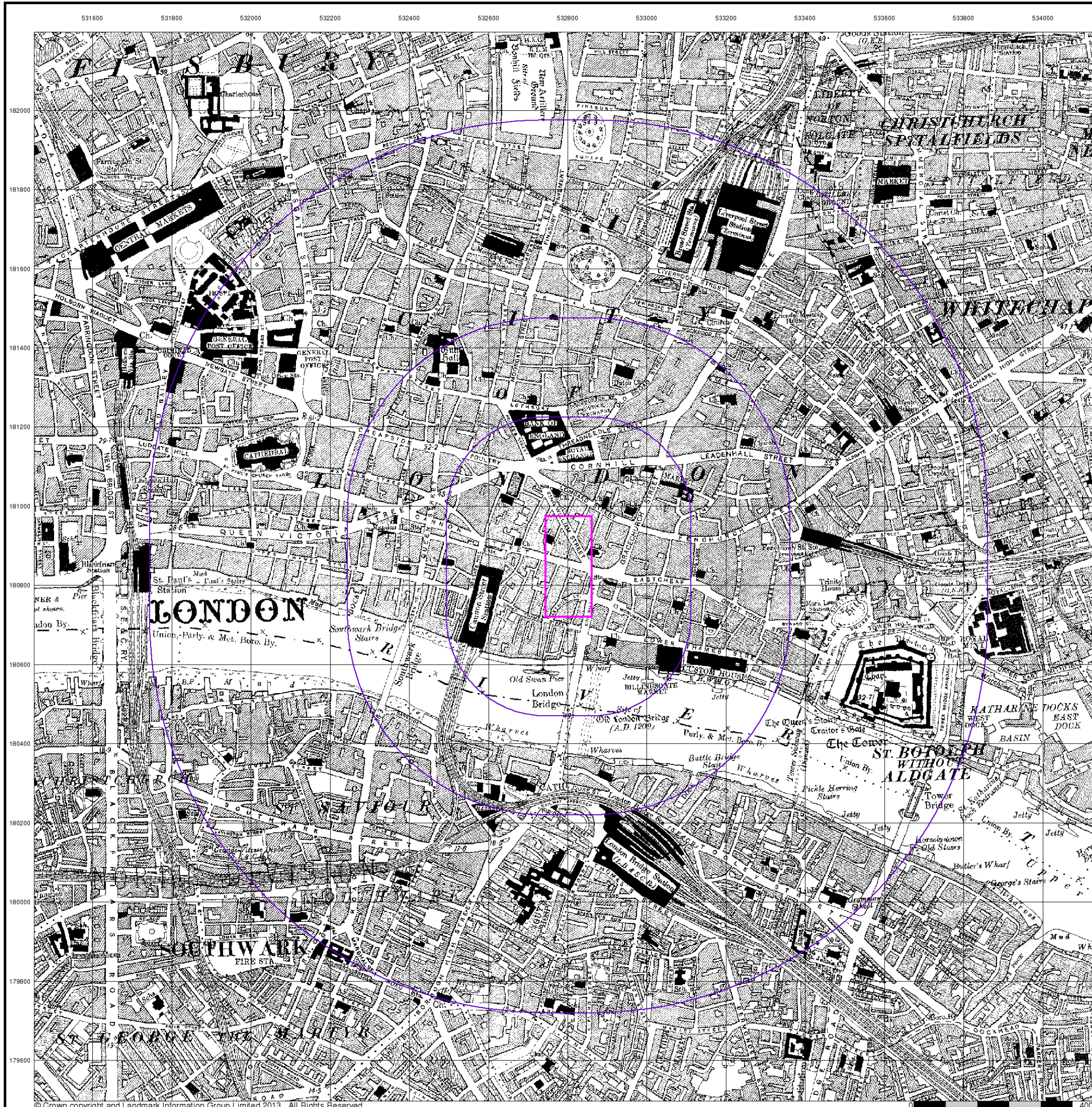


Order Details

Order Number: 49557448_1_1
 Customer Ref: 47067970
 National Grid Reference: 532800, 180850
 Slice: A
 Site Area (Ha): 2.99
 Search Buffer (m): 1000

Site Details

Site at 532803,180848



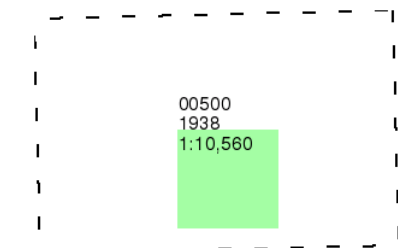
London

Published 1938

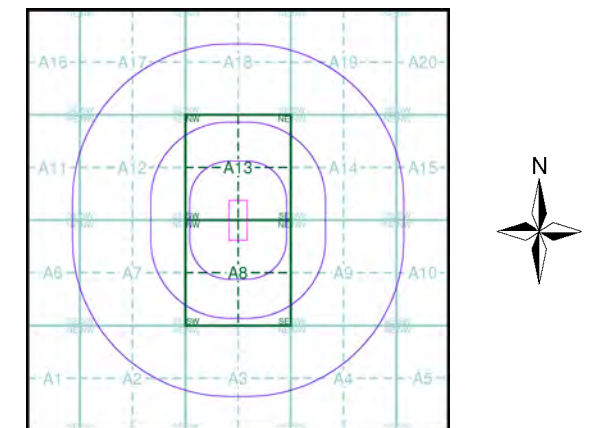
Source map scale - 1:10,560

The historical maps shown were reproduced from maps predominantly held at the scale adopted for England, Wales and Scotland in the 1840's. In 1854 the 1:2,500 scale was adopted for mapping urban areas; these maps were used to update the 1:10,560 maps. The published date given therefore is often some years later than the surveyed date. Before 1938, all OS maps were based on the Cassini Projection, with independent surveys of a single county or group of counties, giving rise to significant inaccuracies in outlying areas. In the late 1940's, a Provisional Edition was produced, which updated the 1:10,560 mapping from a number of sources. The maps appear unfinished - with all military camps and other strategic sites removed. These maps were initially overprinted with the National Grid. In 1970, the first 1:10,000 maps were produced using the Transverse Mercator Projection. The revision process continued until recently, with new editions appearing every 10 years or so for urban areas.

Map Name(s) and Date(s)



Historical Map - Slice A

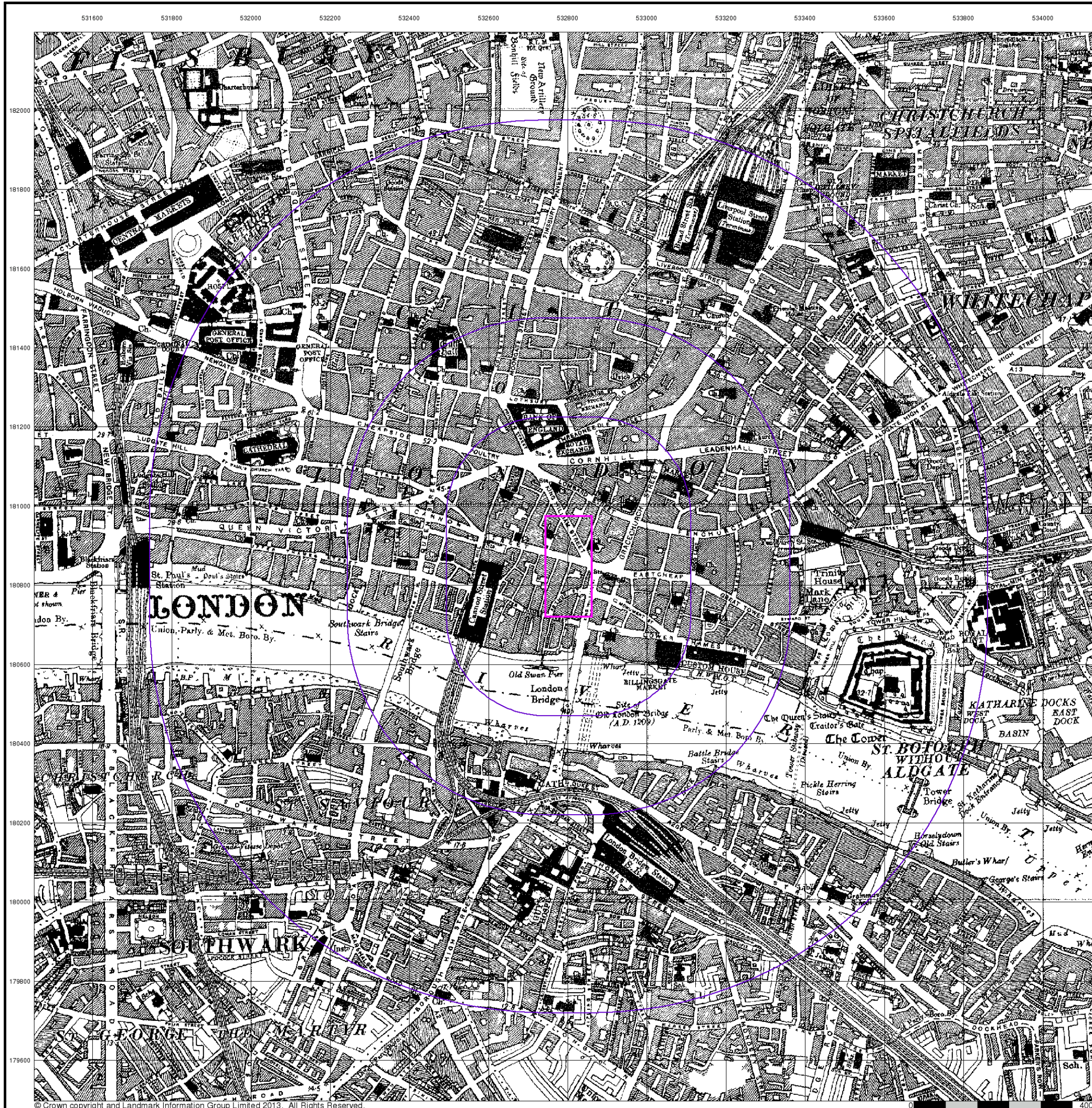


Order Details

Order Number: 49557448_1_1
 Customer Ref: 47067970
 National Grid Reference: 532800, 180850
 Slice: A
 Site Area (Ha): 2.99
 Search Buffer (m): 1000

Site Details

Site at 532803,180848



Ordnance Survey Plan

Published 1940

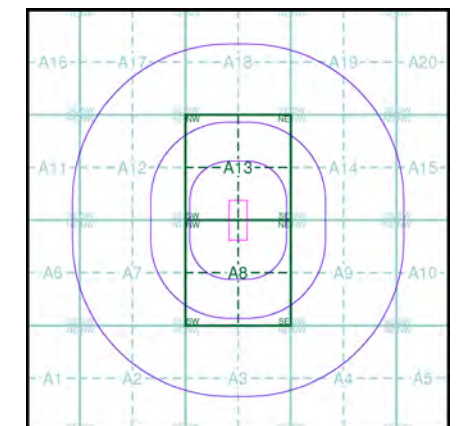
Source map scale - 1:10,000

The historical maps shown were reproduced from maps predominantly held at the scale adopted for England, Wales and Scotland in the 1840's. In 1854 the 1:2,500 scale was adopted for mapping urban areas; these maps were used to update the 1:10,560 maps. The published date given therefore is often some years later than the surveyed date. Before 1938, all OS maps were based on the Cassini Projection, with independent surveys of a single county or group of counties, giving rise to significant inaccuracies in outlying areas. In the late 1940's, a Provisional Edition was produced, which updated the 1:10,560 mapping from a number of sources. The maps appear unfinished - with all military camps and other strategic sites removed. These maps were initially overprinted with the National Grid. In 1970, the first 1:10,000 maps were produced using the Transverse Mercator Projection. The revision process continued until recently, with new editions appearing every 10 years or so for urban areas.

Map Name(s) and Date(s)

TQ38SW	1940
1:10,560	
TQ37NW	1940
1:10,560	

Historical Map - Slice A

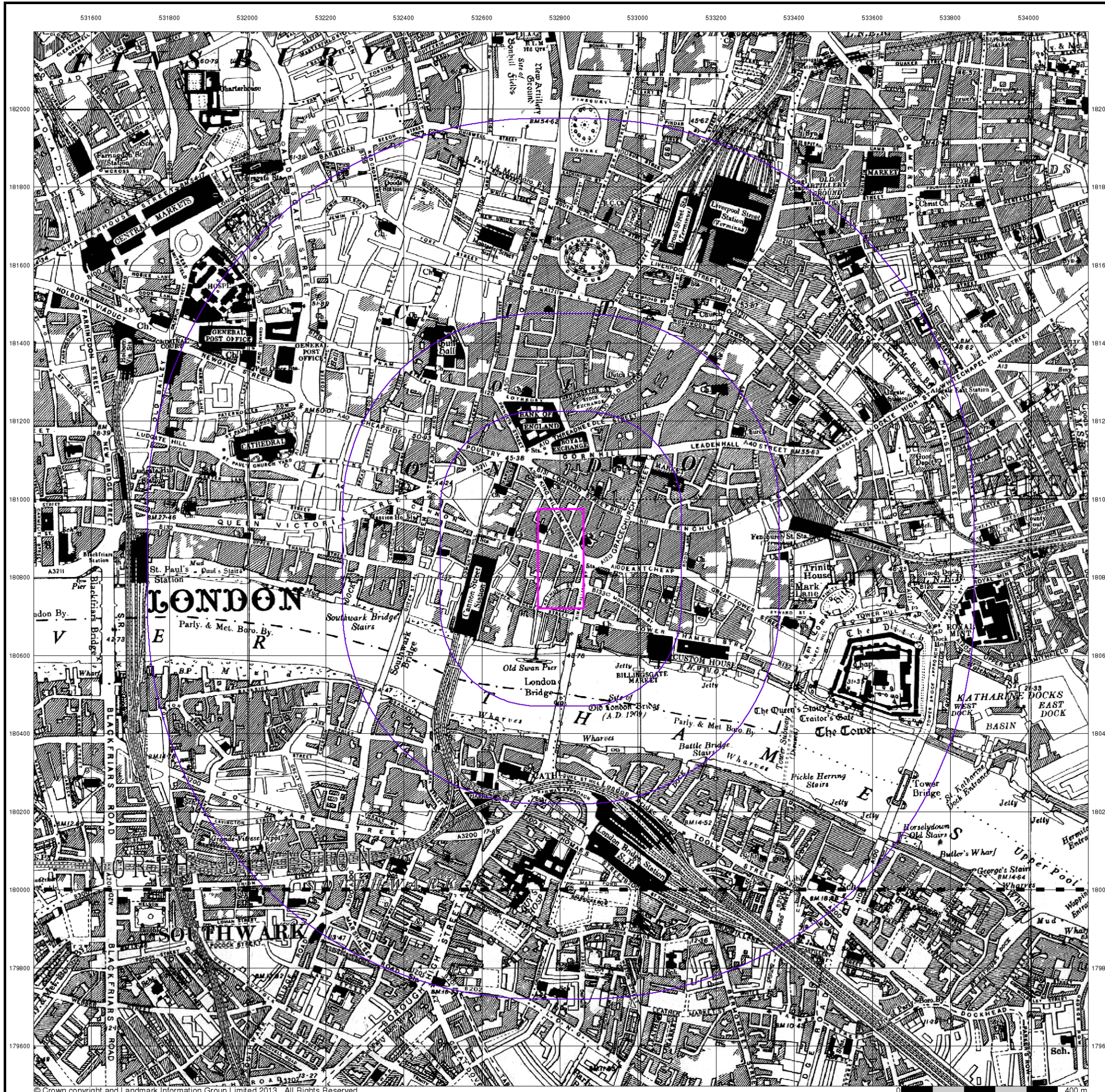


Order Details

Order Number: 49557448_1_1
 Customer Ref: 47067970
 National Grid Reference: 532800, 180850
 Slice: A
 Site Area (Ha): 2.99
 Search Buffer (m): 1000

Site Details

Site at 532803,180848



Historical Aerial Photography

Published 1948 - 1949

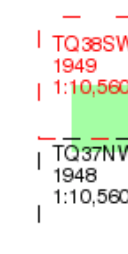
Source map scale - 1:10,560

The Historical Aerial Photos were produced by the Ordnance Survey at a scale of 1:1,250 and 1:10,560 from Air Force photography. They were produced between 1944 and 1951 as an interim measure, pending preparation of conventional mapping, due to post war resource shortages. New security measures in the 1950's meant that every photograph was re-checked for potentially unsafe information with security sites replaced by fake fields or clouds. The original editions were withdrawn and only later made available after a period of fifty years although due to the accuracy of the editing, without viewing both revisions it is not easy to spot the edits. Where available Landmark have included both revisions.

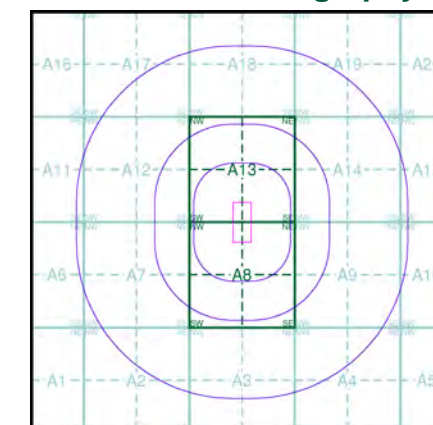
© THE BRITISH LIBRARY BOARD. ALL RIGHTS RESERVED. Licence No:8048

© Landmark Information Group and/or Data Suppliers 2010.

Map Name(s) and Date(s)



Historical Aerial Photography - Slice A



Order Details

Order Number: 49557448_1_1
 Customer Ref: 47067970
 National Grid Reference: 532800, 180850
 Slice: A
 Site Area (Ha): 2.99
 Search Buffer (m): 1000

Site Details

Site at 532803,180848



Ordnance Survey Plan

Published 1954 - 1957

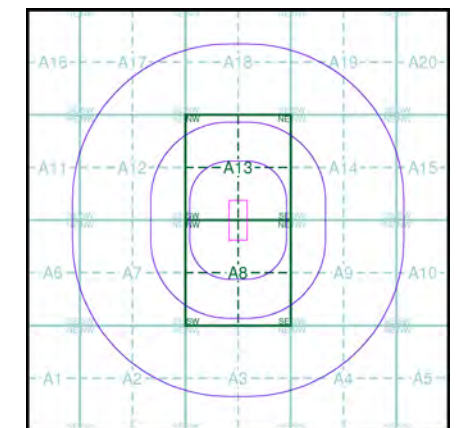
Source map scale - 1:10,000

The historical maps shown were reproduced from maps predominantly held at the scale adopted for England, Wales and Scotland in the 1840's. In 1854 the 1:2,500 scale was adopted for mapping urban areas; these maps were used to update the 1:10,560 maps. The published date given therefore is often some years later than the surveyed date. Before 1938, all OS maps were based on the Cassini Projection, with independent surveys of a single county or group of counties, giving rise to significant inaccuracies in outlying areas. In the late 1940's, a Provisional Edition was produced, which updated the 1:10,560 mapping from a number of sources. The maps appear unfinished - with all military camps and other strategic sites removed. These maps were initially overprinted with the National Grid. In 1970, the first 1:10,000 maps were produced using the Transverse Mercator Projection. The revision process continued until recently, with new editions appearing every 10 years or so for urban areas.

Map Name(s) and Date(s)

TQ38SW	1957	1:10,560
TQ37NW	1954	1:10,560

Historical Map - Slice A

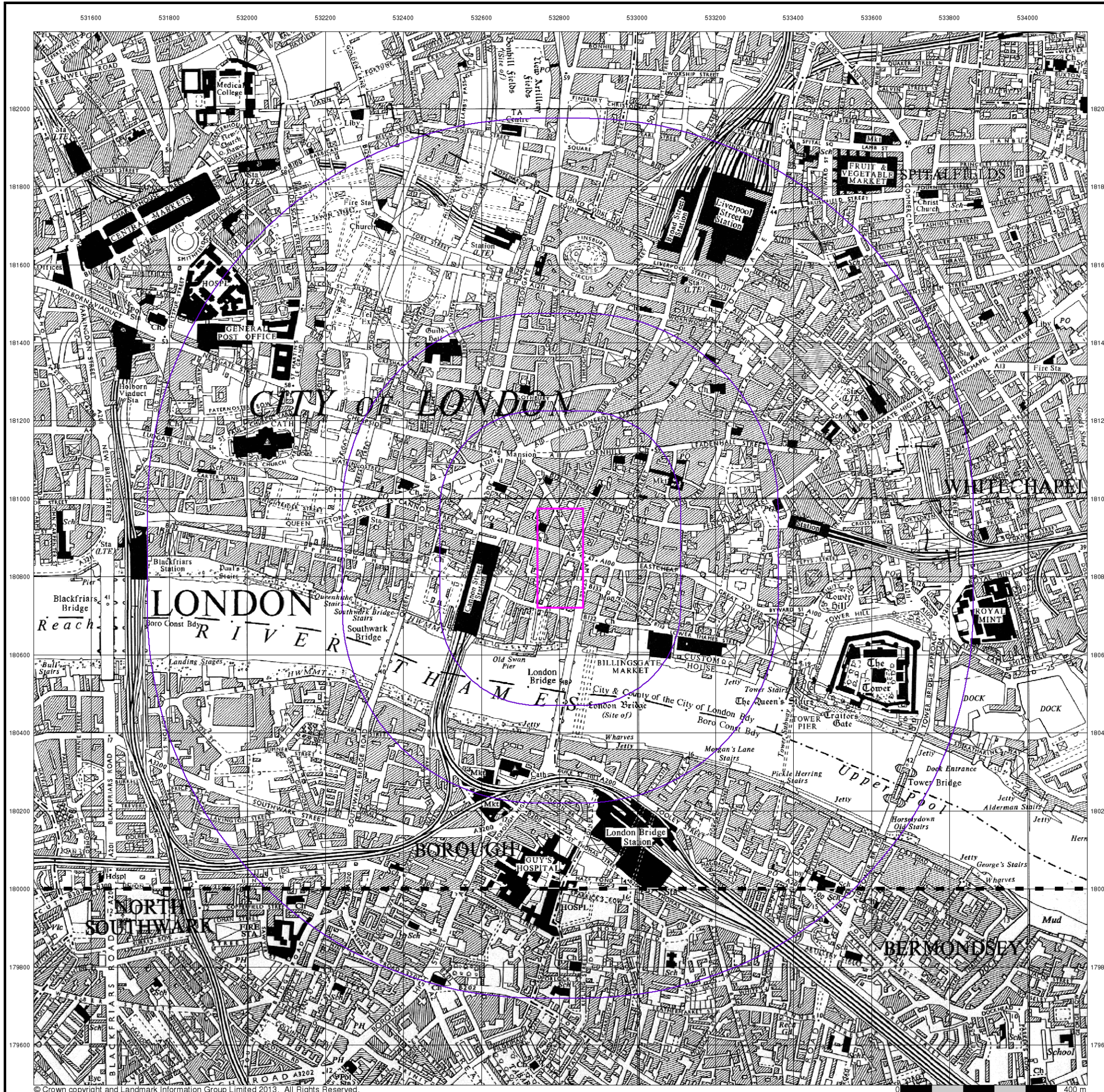


Order Details

Order Number: 49557448_1_1
 Customer Ref: 47067970
 National Grid Reference: 532800, 180850
 Slice: A
 Site Area (Ha): 2.99
 Search Buffer (m): 1000

Site Details

Site at 532803,180848



Ordnance Survey Plan

Published 1962 - 1966

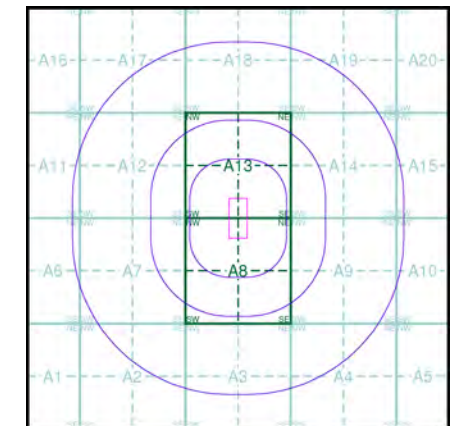
Source map scale - 1:10,000

The historical maps shown were reproduced from maps predominantly held at the scale adopted for England, Wales and Scotland in the 1840's. In 1854 the 1:2,500 scale was adopted for mapping urban areas; these maps were used to update the 1:10,560 maps. The published date given therefore is often some years later than the surveyed date. Before 1938, all OS maps were based on the Cassini Projection, with independent surveys of a single county or group of counties, giving rise to significant inaccuracies in outlying areas. In the late 1940's, a Provisional Edition was produced, which updated the 1:10,560 mapping from a number of sources. The maps appear unfinished - with all military camps and other strategic sites removed. These maps were initially overprinted with the National Grid. In 1970, the first 1:10,000 maps were produced using the Transverse Mercator Projection. The revision process continued until recently, with new editions appearing every 10 years or so for urban areas.

Map Name(s) and Date(s)

TQ38SW	1966
1:10,560	
TQ37NW	1962
1:10,560	

Historical Map - Slice A

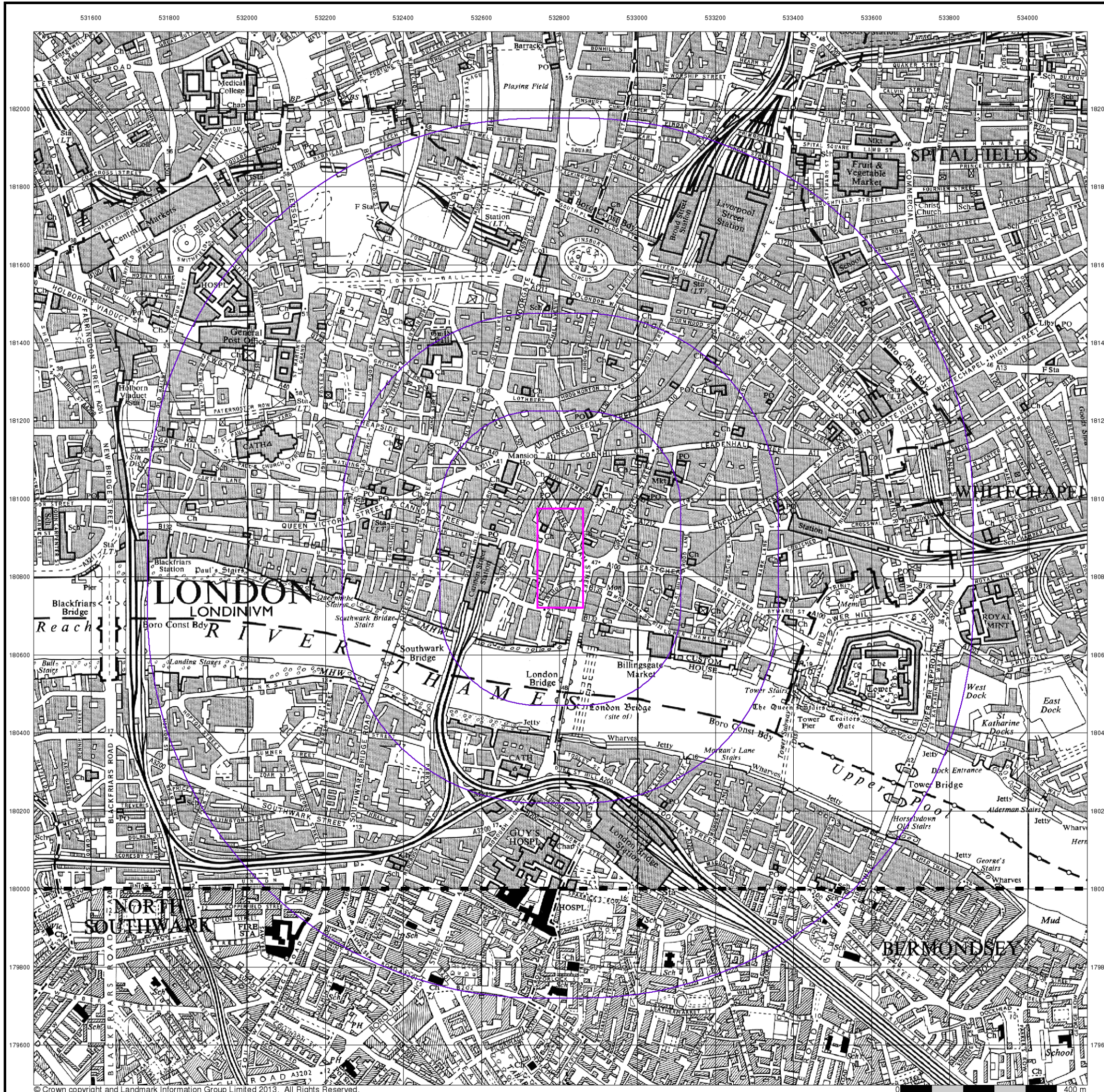


Order Details

Order Number: 49557448_1_1
 Customer Ref: 47067970
 National Grid Reference: 532800, 180850
 Slice: A
 Site Area (Ha): 2.99
 Search Buffer (m): 1000

Site Details

Site at 532803,180848



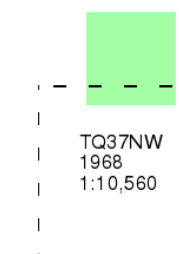
Ordnance Survey Plan

Published 1968

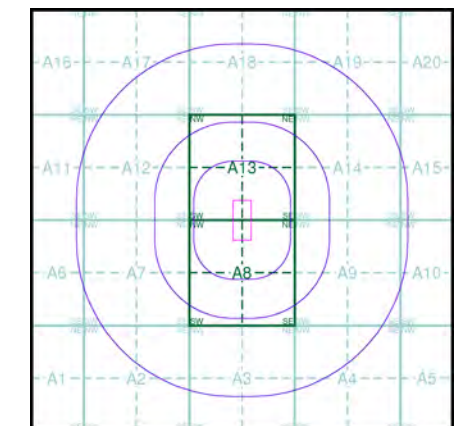
Source map scale - 1:10,000

The historical maps shown were reproduced from maps predominantly held at the scale adopted for England, Wales and Scotland in the 1840's. In 1854 the 1:2,500 scale was adopted for mapping urban areas; these maps were used to update the 1:10,560 maps. The published date given therefore is often some years later than the surveyed date. Before 1938, all OS maps were based on the Cassini Projection, with independent surveys of a single county or group of counties, giving rise to significant inaccuracies in outlying areas. In the late 1940's, a Provisional Edition was produced, which updated the 1:10,560 mapping from a number of sources. The maps appear unfinished - with all military camps and other strategic sites removed. These maps were initially overprinted with the National Grid. In 1970, the first 1:10,000 maps were produced using the Transverse Mercator Projection. The revision process continued until recently, with new editions appearing every 10 years or so for urban areas.

Map Name(s) and Date(s)



Historical Map - Slice A

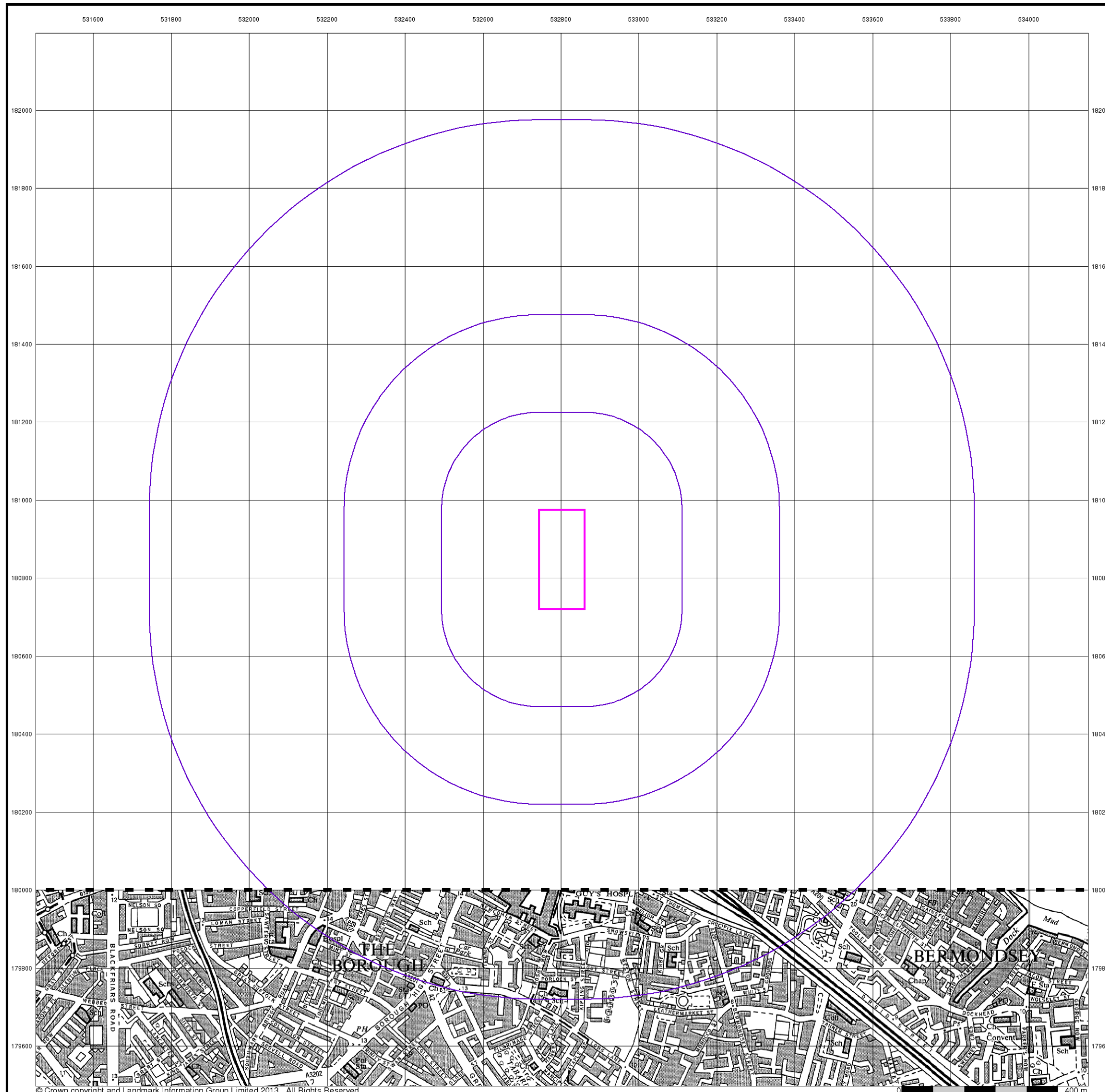


Order Details

Order Number: 49557448_1_1
 Customer Ref: 47067970
 National Grid Reference: 532800, 180850
 Slice: A
 Site Area (Ha): 2.99
 Search Buffer (m): 1000

Site Details

Site at 532803,180848



Ordnance Survey Plan

Published 1972 - 1975

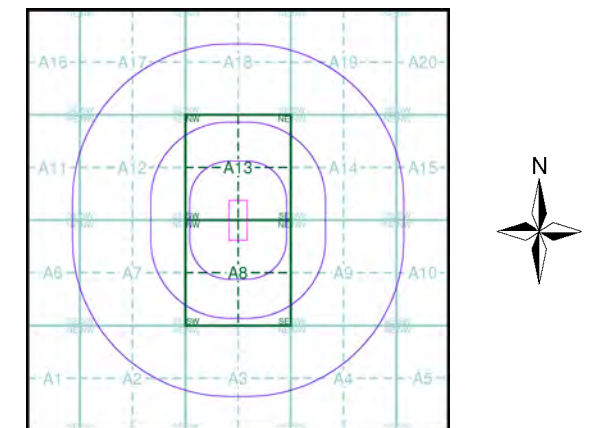
Source map scale - 1:10,000

The historical maps shown were reproduced from maps predominantly held at the scale adopted for England, Wales and Scotland in the 1840's. In 1854 the 1:2,500 scale was adopted for mapping urban areas; these maps were used to update the 1:10,560 maps. The published date given therefore is often some years later than the surveyed date. Before 1938, all OS maps were based on the Cassini Projection, with independent surveys of a single county or group of counties, giving rise to significant inaccuracies in outlying areas. In the late 1940's, a Provisional Edition was produced, which updated the 1:10,560 mapping from a number of sources. The maps appear unfinished - with all military camps and other strategic sites removed. These maps were initially overprinted with the National Grid. In 1970, the first 1:10,000 maps were produced using the Transverse Mercator Projection. The revision process continued until recently, with new editions appearing every 10 years or so for urban areas.

Map Name(s) and Date(s)

TQ38SW	1972	1:10,000
TQ37NW	1975	1:10,000

Historical Map - Slice A

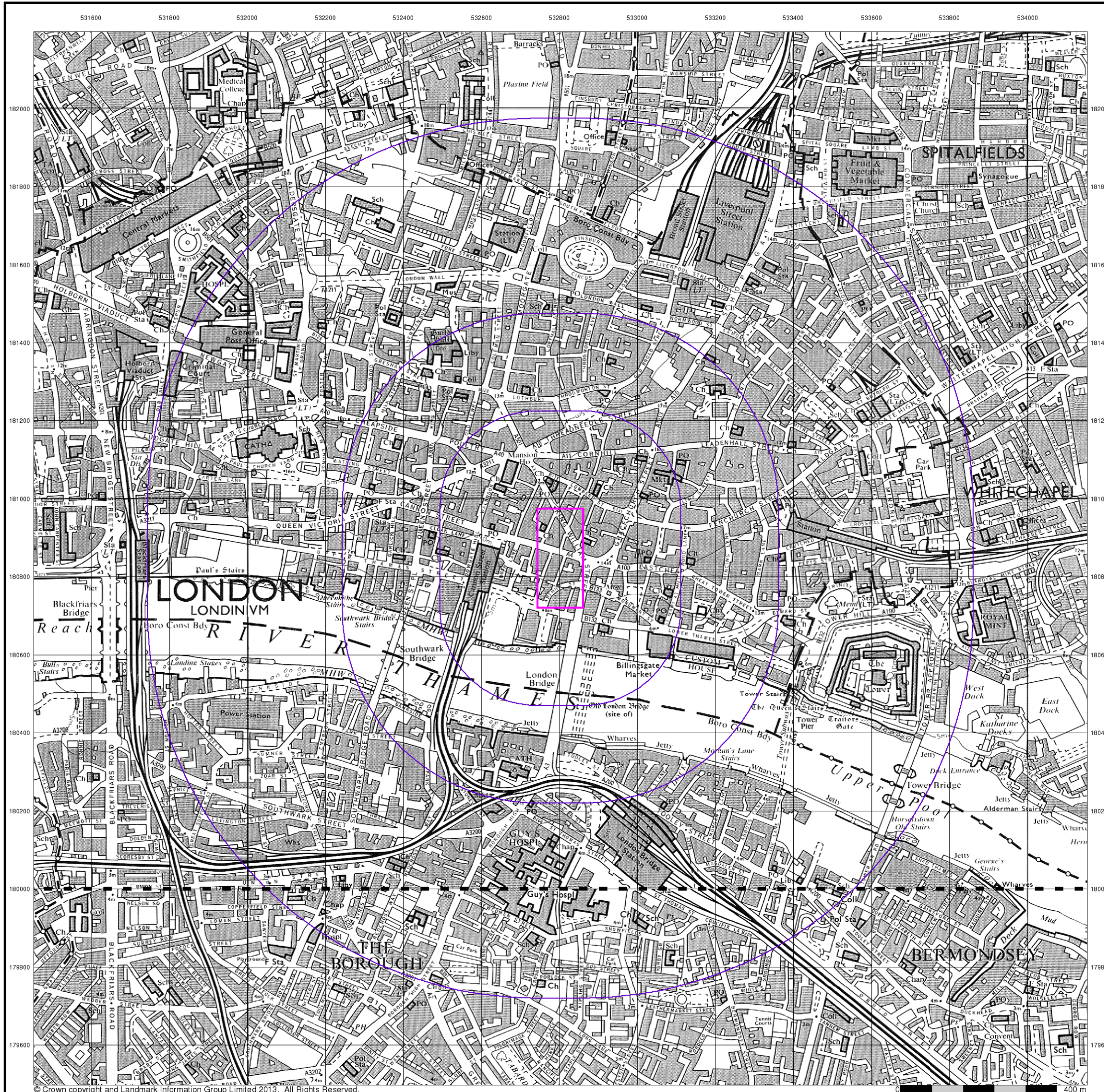


Order Details

Order Number: 49557448_1_1
 Customer Ref: 47067970
 National Grid Reference: 532800, 180850
 Slice: A
 Site Area (Ha): 2.99
 Search Buffer (m): 1000

Site Details

Site at 532803,180848



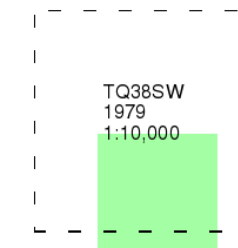
Ordnance Survey Plan

Published 1979

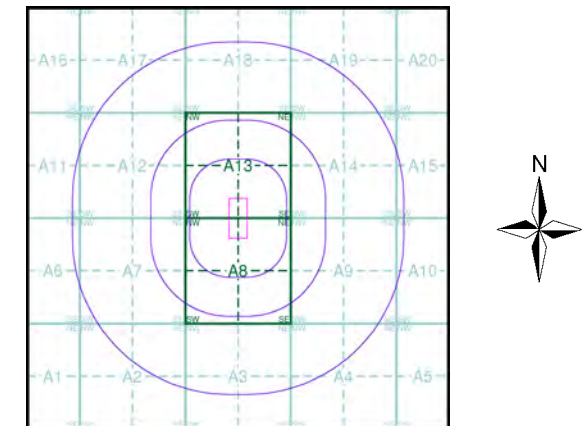
Source map scale - 1:10,000

The historical maps shown were reproduced from maps predominantly held at the scale adopted for England, Wales and Scotland in the 1840's. In 1854 the 1:2,500 scale was adopted for mapping urban areas; these maps were used to update the 1:10,560 maps. The published date given therefore is often some years later than the surveyed date. Before 1938, all OS maps were based on the Cassini Projection, with independent surveys of a single county or group of counties, giving rise to significant inaccuracies in outlying areas. In the late 1940's, a Provisional Edition was produced, which updated the 1:10,560 mapping from a number of sources. The maps appear unfinished - with all military camps and other strategic sites removed. These maps were initially overprinted with the National Grid. In 1970, the first 1:10,000 maps were produced using the Transverse Mercator Projection. The revision process continued until recently, with new editions appearing every 10 years or so for urban areas.

Map Name(s) and Date(s)



Historical Map - Slice A

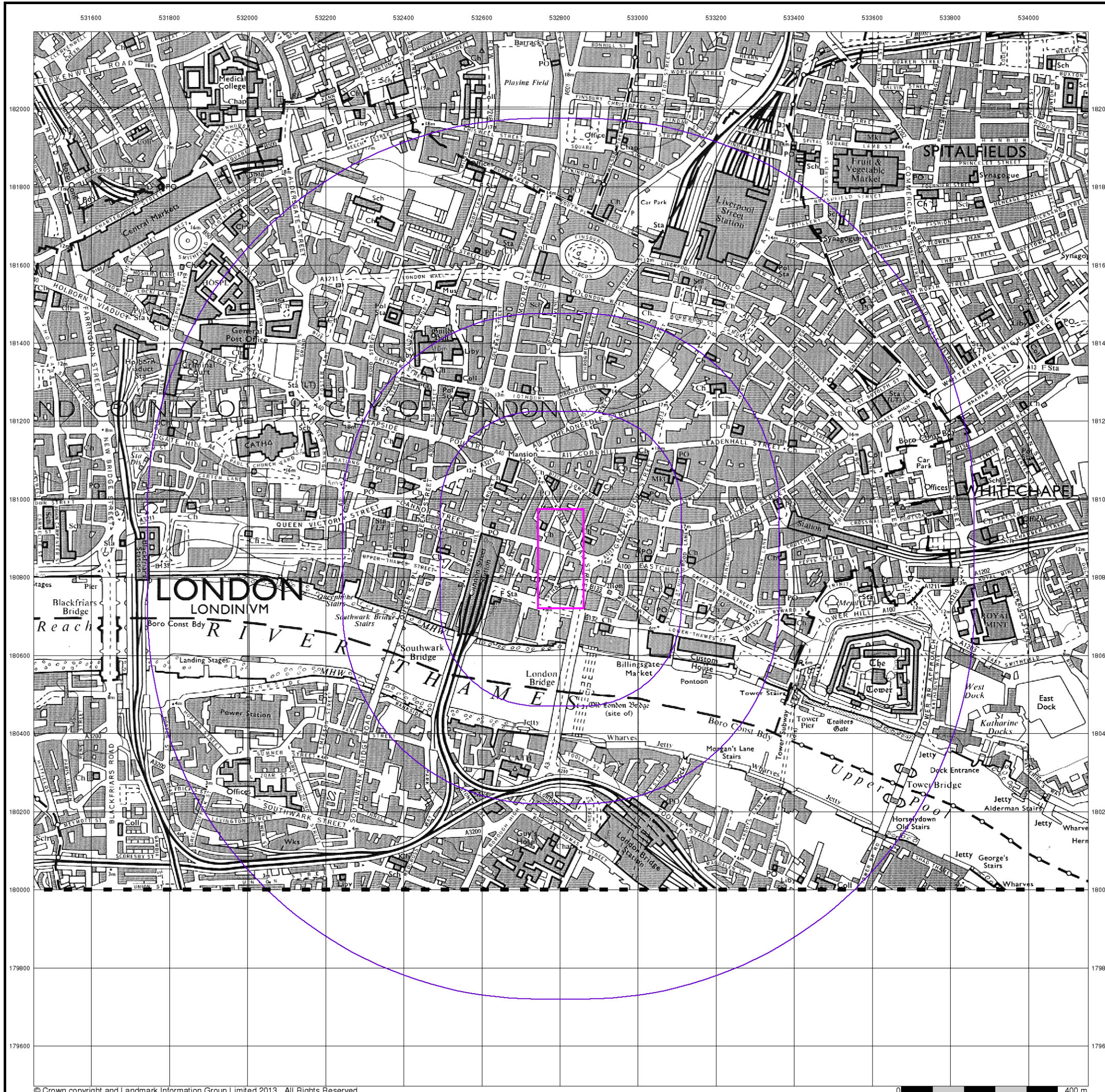


Order Details

Order Number: 49557448_1_1
 Customer Ref: 47067970
 National Grid Reference: 532800, 180850
 Slice: A
 Site Area (Ha): 2.99
 Search Buffer (m): 1000

Site Details

Site at 532803,180848



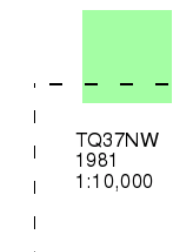
Ordnance Survey Plan

Published 1981

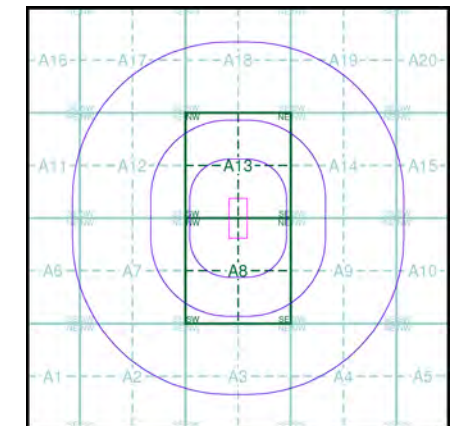
Source map scale - 1:10,000

The historical maps shown were reproduced from maps predominantly held at the scale adopted for England, Wales and Scotland in the 1840's. In 1854 the 1:2,500 scale was adopted for mapping urban areas; these maps were used to update the 1:10,560 maps. The published date given therefore is often some years later than the surveyed date. Before 1938, all OS maps were based on the Cassini Projection, with independent surveys of a single county or group of counties, giving rise to significant inaccuracies in outlying areas. In the late 1940's, a Provisional Edition was produced, which updated the 1:10,560 mapping from a number of sources. The maps appear unfinished - with all military camps and other strategic sites removed. These maps were initially overprinted with the National Grid. In 1970, the first 1:10,000 maps were produced using the Transverse Mercator Projection. The revision process continued until recently, with new editions appearing every 10 years or so for urban areas.

Map Name(s) and Date(s)



Historical Map - Slice A

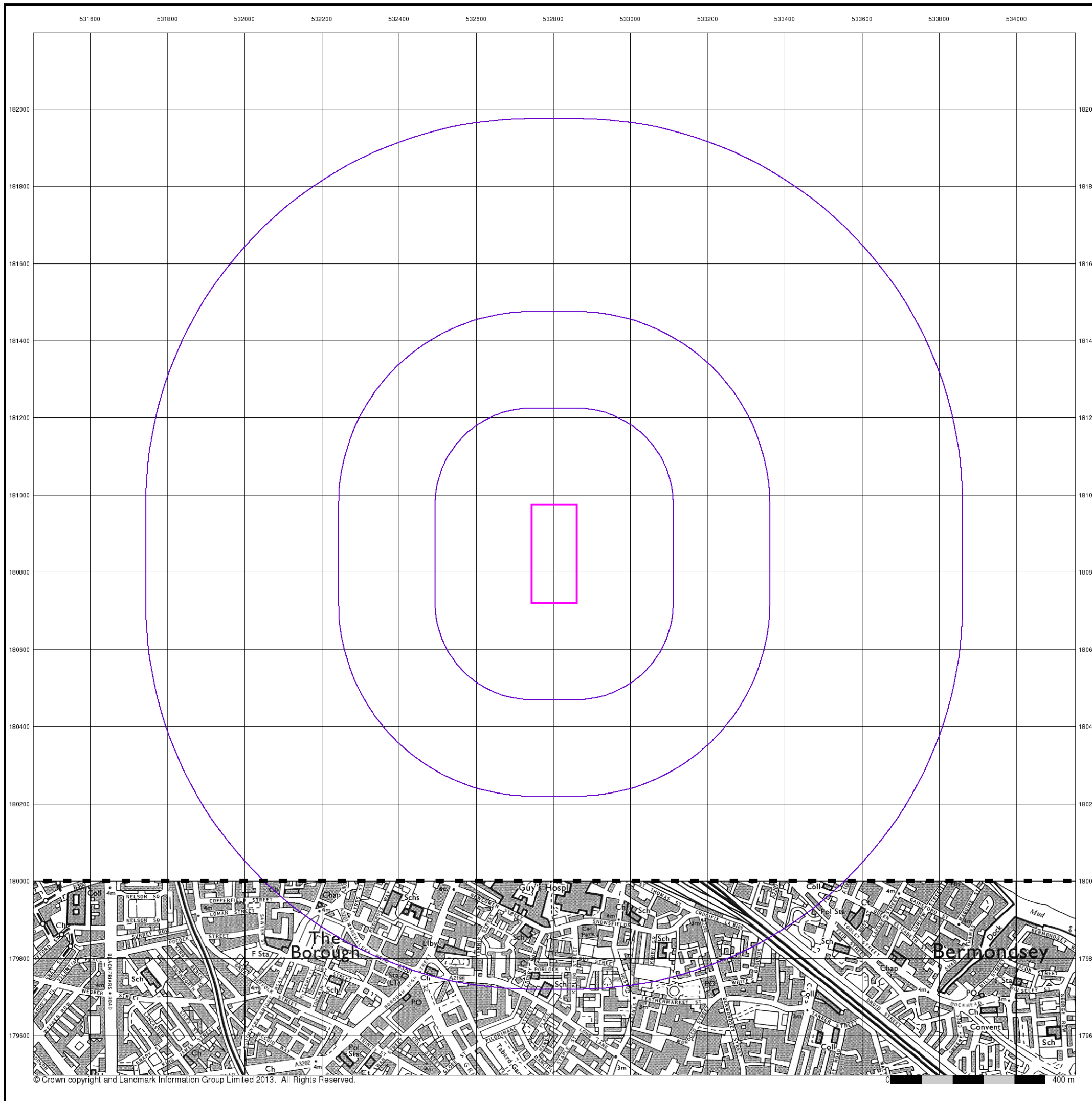


Order Details

Order Number: 49557448_1_1
 Customer Ref: 47067970
 National Grid Reference: 532800, 180850
 Slice: A
 Site Area (Ha): 2.99
 Search Buffer (m): 1000

Site Details

Site at 532803,180848



London

Published 1985

Source map scale - 1:25,000

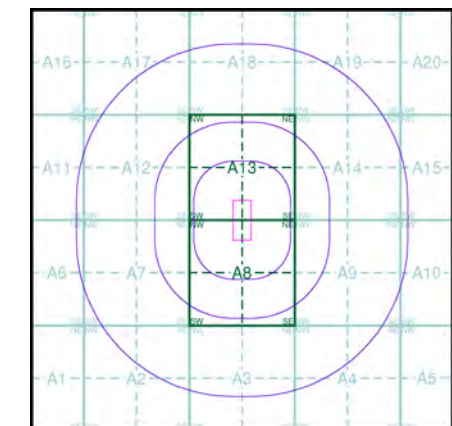
These maps were produced by the Russian military during the Cold War between 1950 and 1997, and cover 103 towns and cities throughout the U.K. The maps are produced at 1:25,000, 1:10,000 and 1:5,000 scale, and show detailed land use, with colour-coded areas for development, green areas, and non-developed areas. Buildings are coloured black and important building uses (such as hospitals, post offices, factories etc.) are numbered, with a numbered key describing their use.

They were produced by the Russians for the benefit of navigation, as well as strategic military sites and transport hubs, for use if they were to have invaded the U.K. The detailed information provided indicates that the areas were surveyed using land-based personnel, on the ground, in the cities that are mapped.

Map Name(s) and Date(s)

TQ38	1985	1:25,000
TQ37	1985	1:25,000

Russian Map - Slice A



Order Details

Order Number: 49557448_1_1
 Customer Ref: 47067970
 National Grid Reference: 532800, 180850
 Slice: A
 Site Area (Ha): 2.99
 Search Buffer (m): 1000

Site Details

Site at 532803,180848



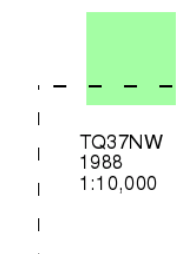
Ordnance Survey Plan

Published 1988

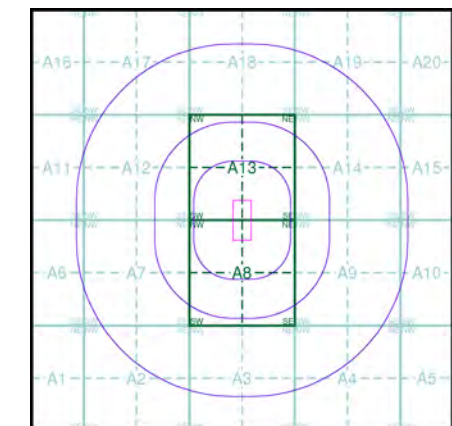
Source map scale - 1:10,000

The historical maps shown were reproduced from maps predominantly held at the scale adopted for England, Wales and Scotland in the 1840's. In 1854 the 1:2,500 scale was adopted for mapping urban areas; these maps were used to update the 1:10,560 maps. The published date given therefore is often some years later than the surveyed date. Before 1938, all OS maps were based on the Cassini Projection, with independent surveys of a single county or group of counties, giving rise to significant inaccuracies in outlying areas. In the late 1940's, a Provisional Edition was produced, which updated the 1:10,560 mapping from a number of sources. The maps appear unfinished - with all military camps and other strategic sites removed. These maps were initially overprinted with the National Grid. In 1970, the first 1:10,000 maps were produced using the Transverse Mercator Projection. The revision process continued until recently, with new editions appearing every 10 years or so for urban areas.

Map Name(s) and Date(s)



Historical Map - Slice A

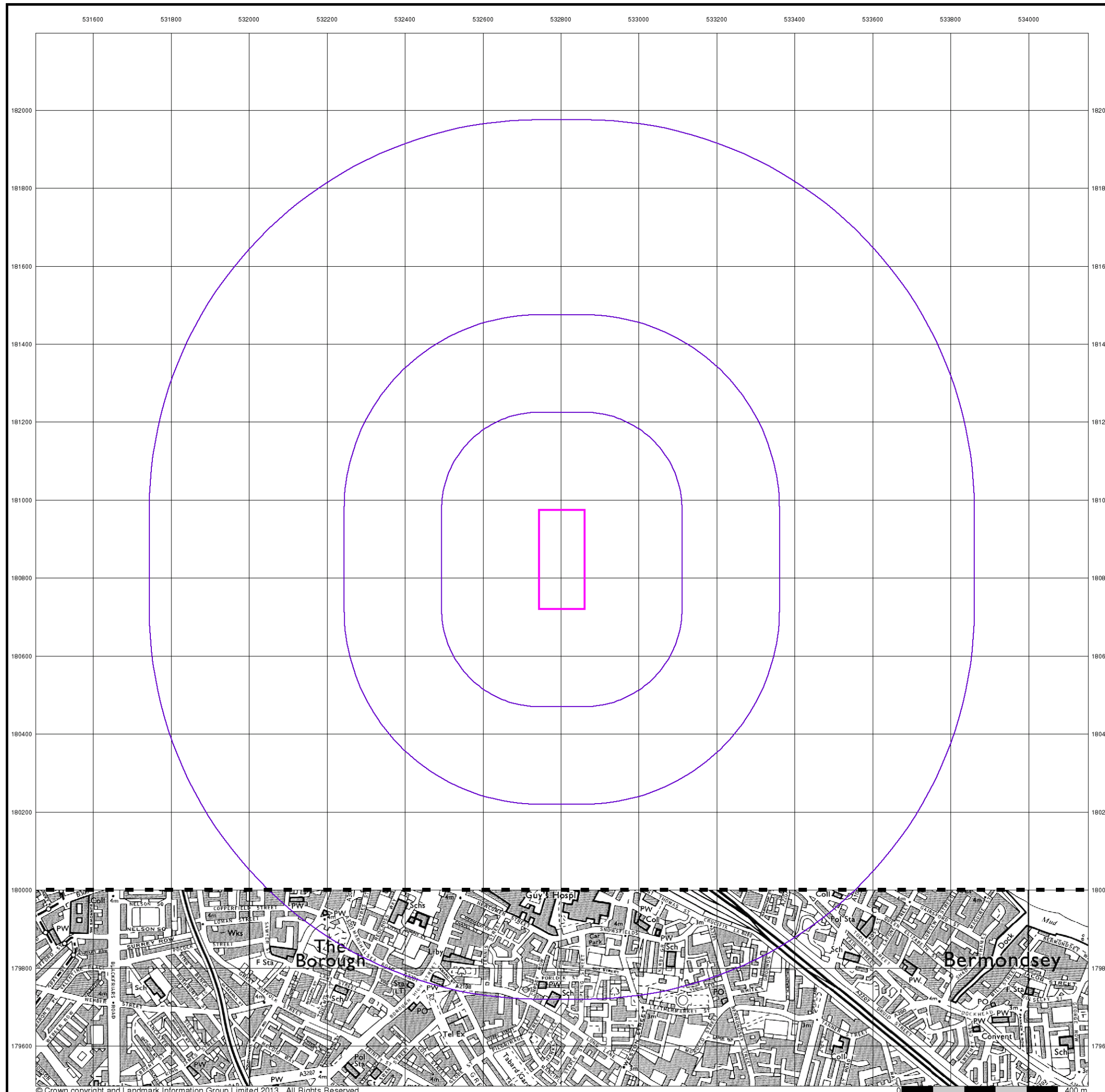


Order Details

Order Number: 49557448_1_1
 Customer Ref: 47067970
 National Grid Reference: 532800, 180850
 Slice: A
 Site Area (Ha): 2.99
 Search Buffer (m): 1000

Site Details

Site at 532803,180848



Ordnance Survey Plan

Published 1995

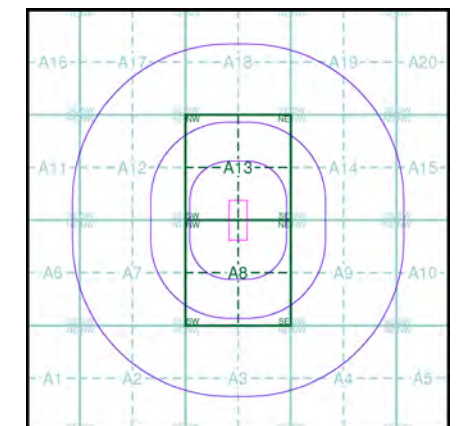
Source map scale - 1:10,000

The historical maps shown were reproduced from maps predominantly held at the scale adopted for England, Wales and Scotland in the 1840's. In 1854 the 1:2,500 scale was adopted for mapping urban areas; these maps were used to update the 1:10,560 maps. The published date given therefore is often some years later than the surveyed date. Before 1938, all OS maps were based on the Cassini Projection, with independent surveys of a single county or group of counties, giving rise to significant inaccuracies in outlying areas. In the late 1940's, a Provisional Edition was produced, which updated the 1:10,560 mapping from a number of sources. The maps appear unfinished - with all military camps and other strategic sites removed. These maps were initially overprinted with the National Grid. In 1970, the first 1:10,000 maps were produced using the Transverse Mercator Projection. The revision process continued until recently, with new editions appearing every 10 years or so for urban areas.

Map Name(s) and Date(s)

TQ38SW	1995
1:10,000	
TQ37NW	1995
1:10,000	

Historical Map - Slice A

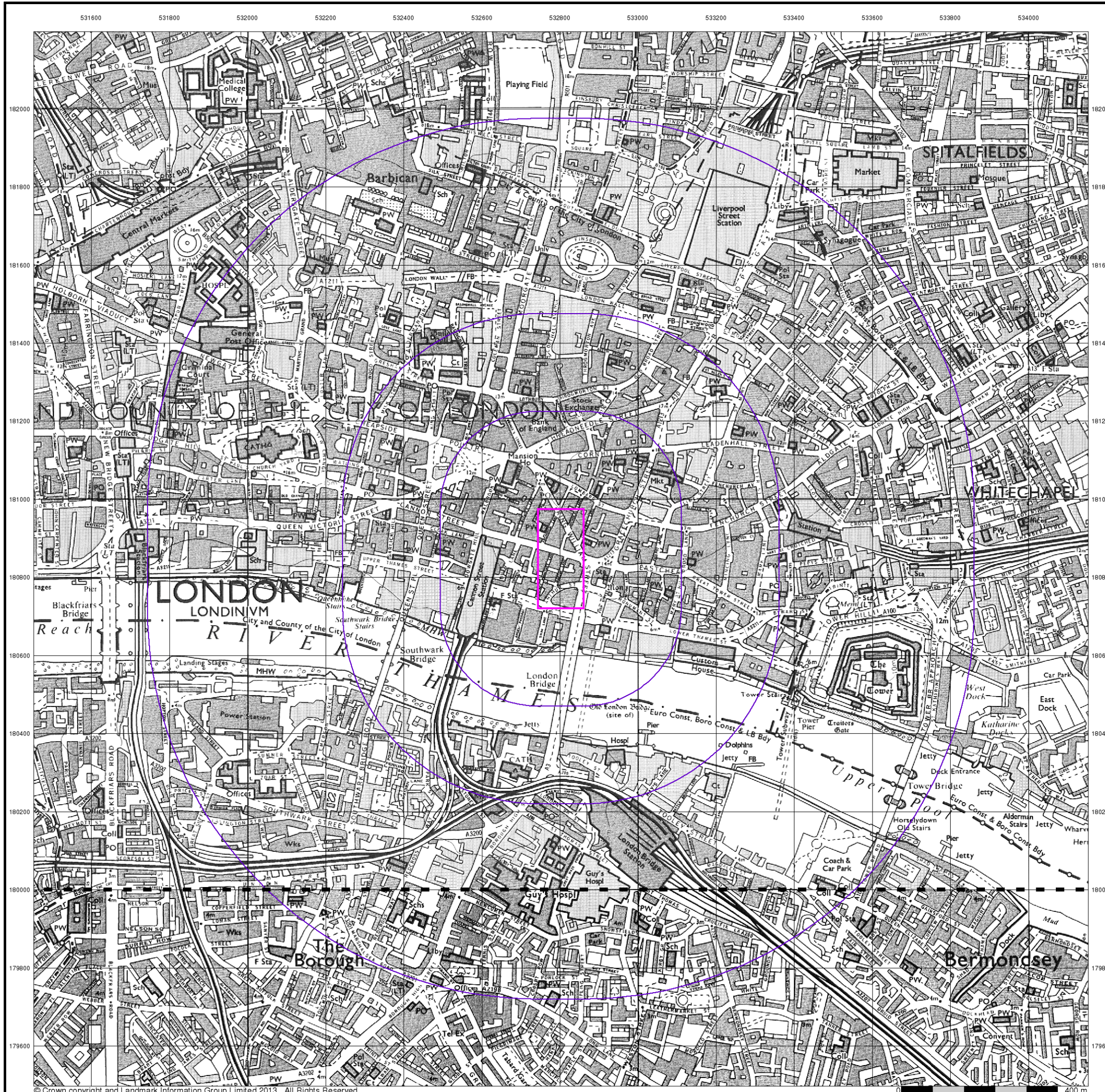


Order Details

Order Number: 49557448_1_1
 Customer Ref: 47067970
 National Grid Reference: 532800, 180850
 Slice: A
 Site Area (Ha): 2.99
 Search Buffer (m): 1000

Site Details

Site at 532803,180848



10k Raster Mapping

Published 1999

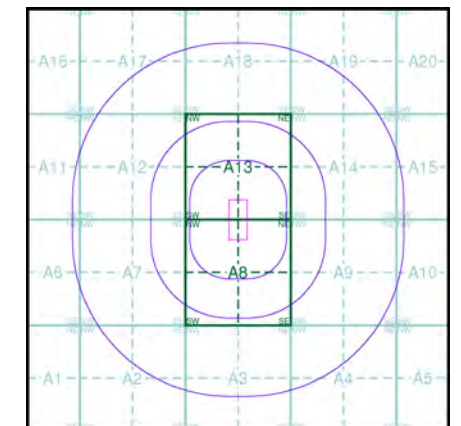
Source map scale - 1:10,000

The historical maps shown were produced from the Ordnance Survey's 1:10,000 colour raster mapping. These maps are derived from Landplan which replaced the old 1:10,000 maps originally published in 1970. The data is highly detailed showing buildings, fences and field boundaries as well as all roads, tracks and paths. Road names are also included together with the relevant road number and classification. Boundary information depiction includes county, unitary authority, district, civil parish and constituency.

Map Name(s) and Date(s)

TQ38SW	1999
1:10,000	
TQ37NW	1999
1:10,000	

Historical Map - Slice A

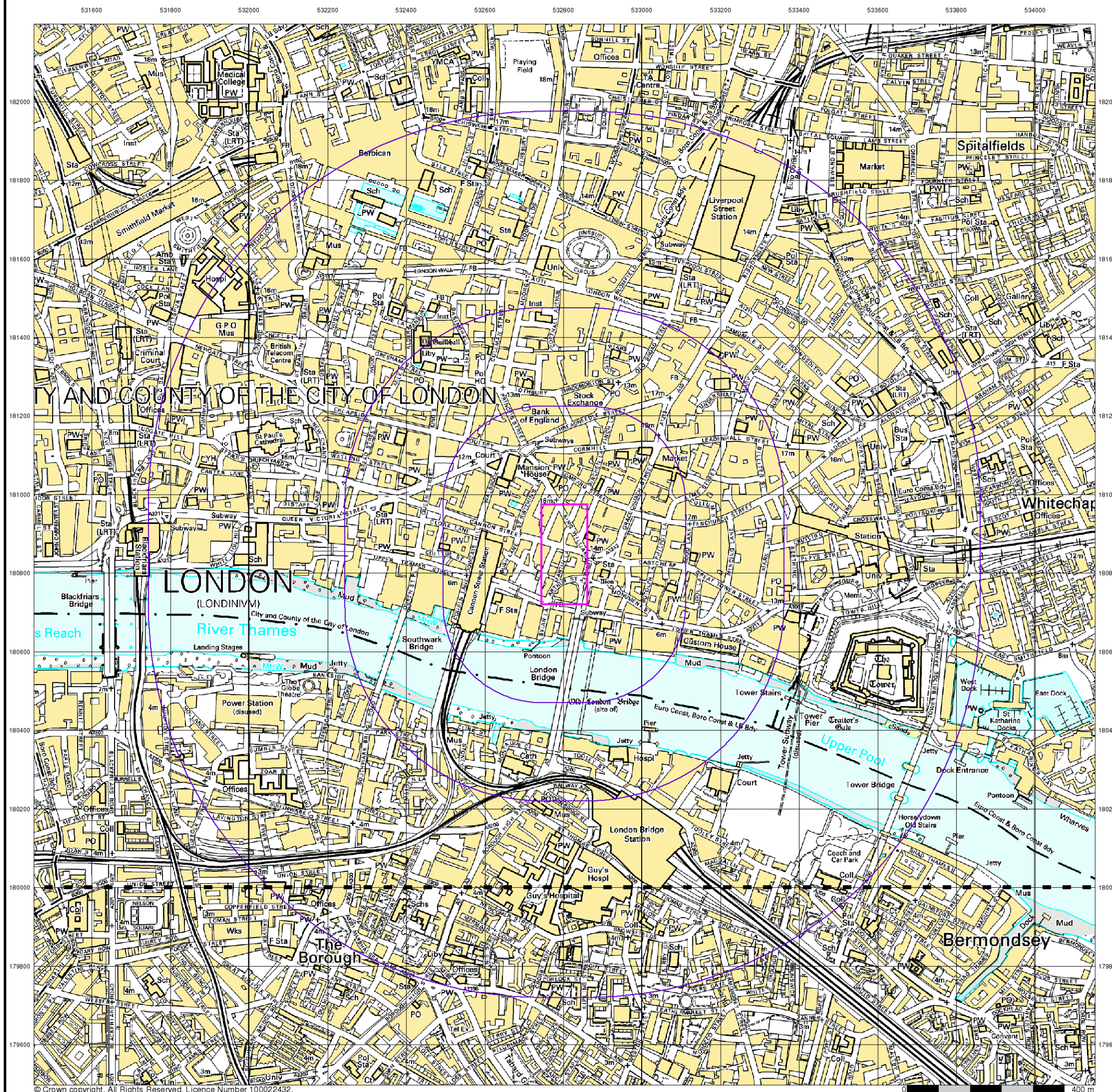


Order Details

Order Number: 49557448_1_1
 Customer Ref: 47067970
 National Grid Reference: 532800, 180850
 Slice: A
 Site Area (Ha): 2.99
 Search Buffer (m): 1000

Site Details

Site at 532803,180848



10k Raster Mapping

Published 2013

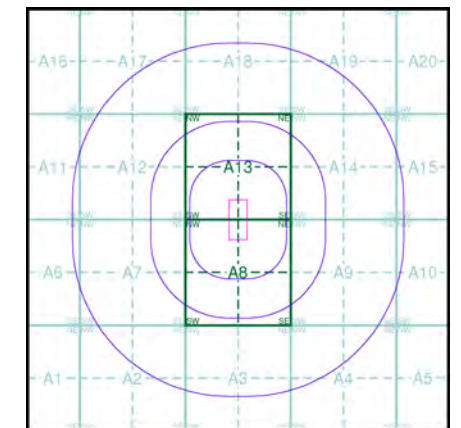
Source map scale - 1:10,000

The historical maps shown were produced from the Ordnance Survey's 1:10,000 colour raster mapping. These maps are derived from Landplan which replaced the old 1:10,000 maps originally published in 1970. The data is highly detailed showing buildings, fences and field boundaries as well as all roads, tracks and paths. Road names are also included together with the relevant road number and classification. Boundary information depiction includes county, unitary authority, district, civil parish and constituency.

Map Name(s) and Date(s)

TQ38SW	2013	1:10,000
TQ37NW	2013	1:10,000

Historical Map - Slice A



Order Details

Order Number: 49557448_1_1
 Customer Ref: 47067970
 National Grid Reference: 532800, 180850
 Slice: A
 Site Area (Ha): 2.99
 Search Buffer (m): 1000

Site Details

Site at 532803,180848

