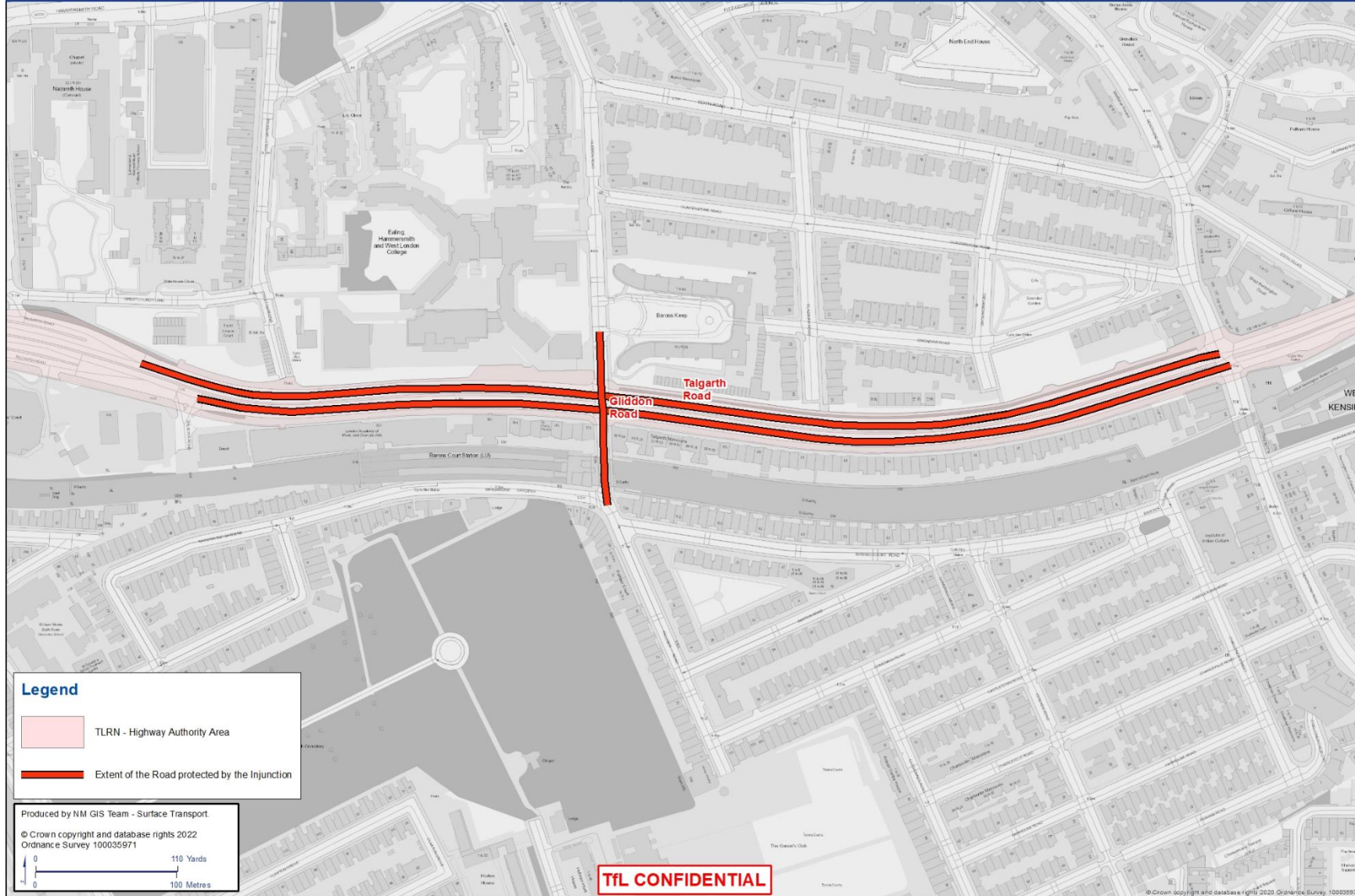


# ANNEX 2 TO ORDER: ADDITION OF 6 ROADS/LOCATIONS TO CLAIM (ANNEX 2 TO CLAIM FORM) AND TO INTERIM INJUNCTION IN THIS CLAIM (ANNEX 2 TO THAT INJUNCTION)

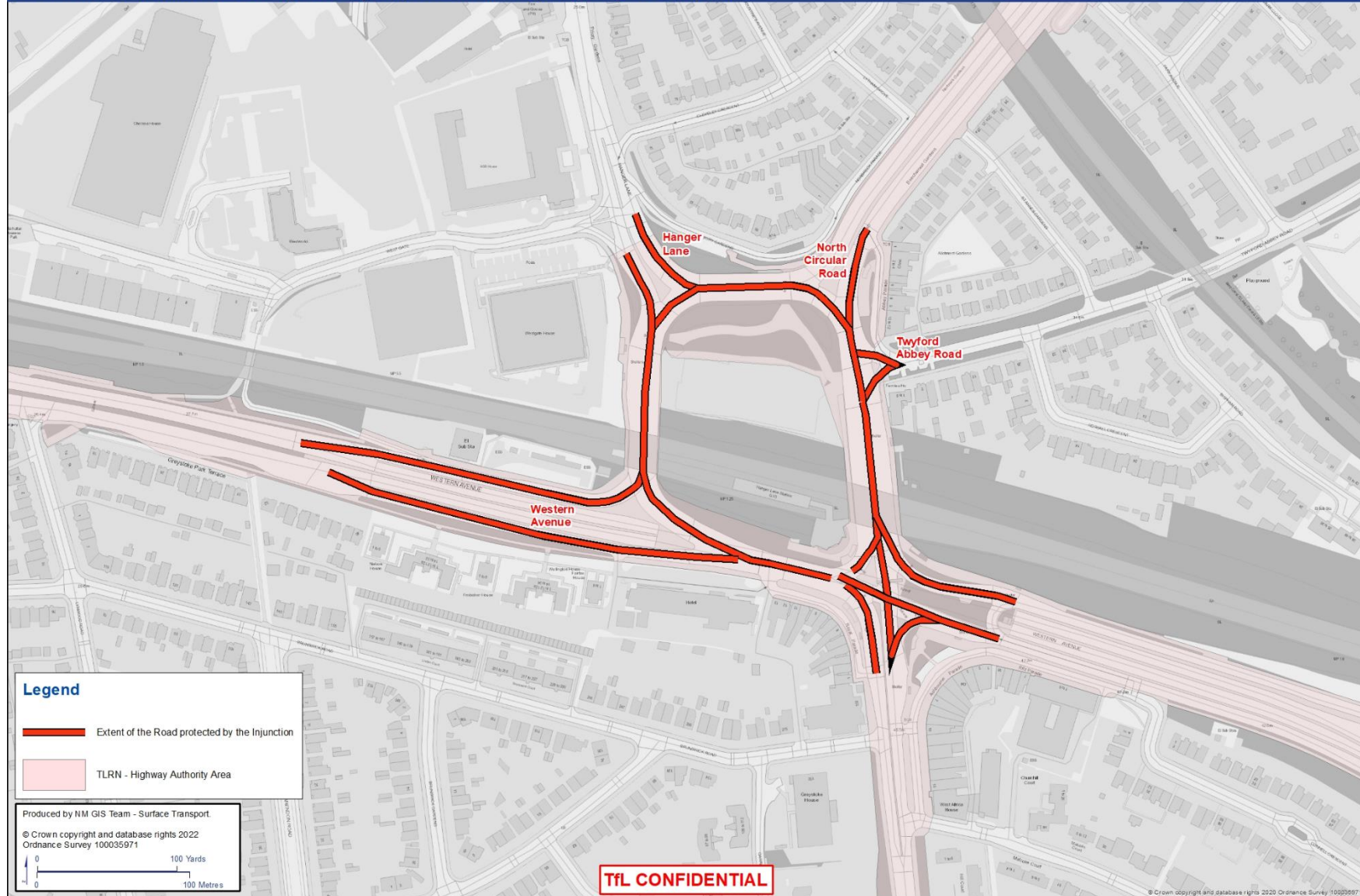
## Climate Protest Injunction - Key Areas

Information as of 18 October 2022 - Talgarth Road around Barons Court tube station



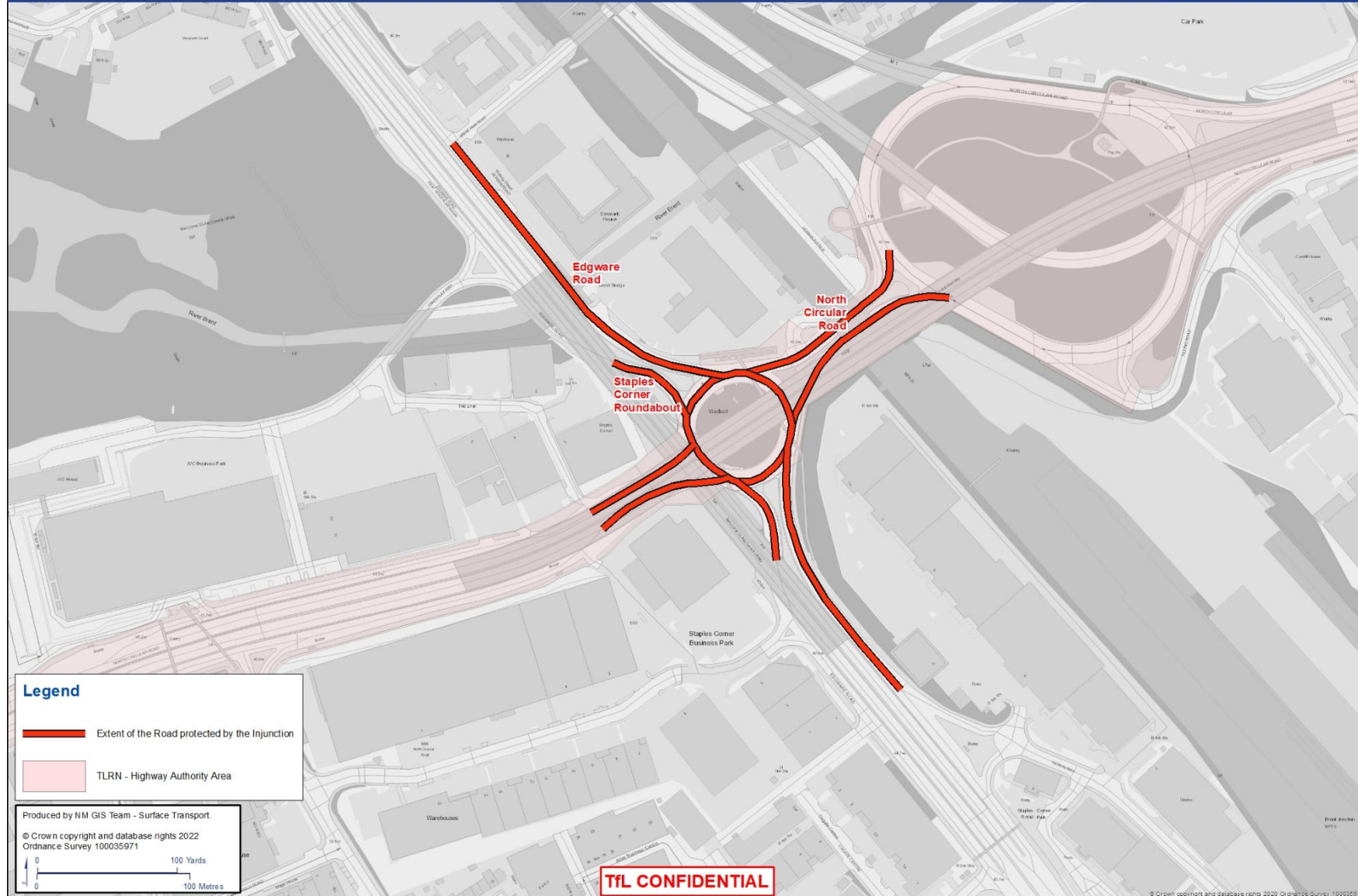
# Climate Protest Injunction - Key Areas

Information as of 18 October 2022 - Hanger Lane Gytratory Inclusive of all adjoining entry and exits points




# Climate Protest Injunction - Key Areas

Information as of 18 October 2022 - Staples Corner



## Legend

 Extent of the Road protected by the Injunction

 TLRN - Highway Authority Area

Produced by NM GIS Team - Surface Transport

© Crown copyright and database rights 2022  
Ordnance Survey 100035971

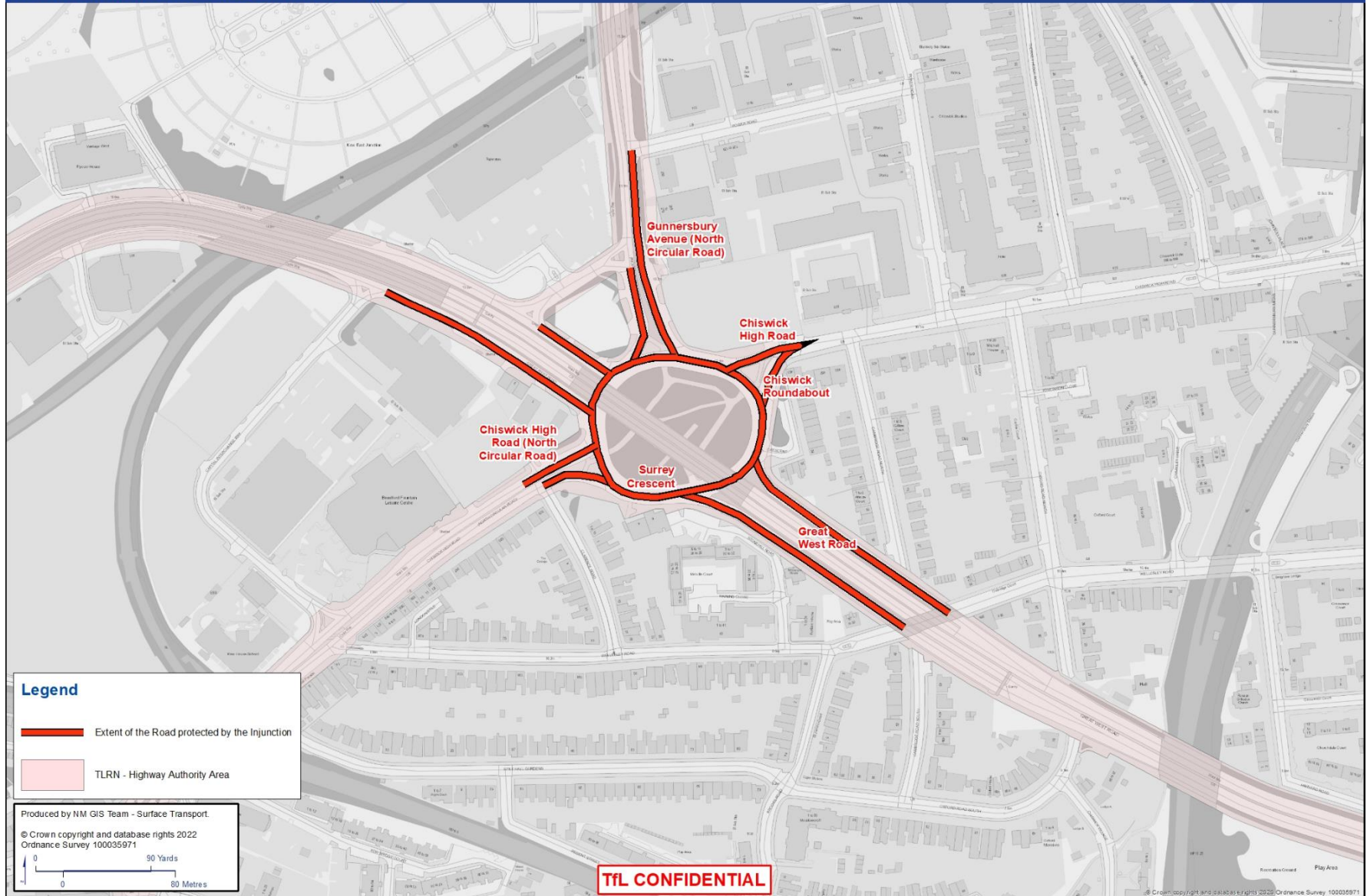


**TL CONFIDENTIAL**

© Crown copyright and database rights 2020 Ordnance Survey 100035871

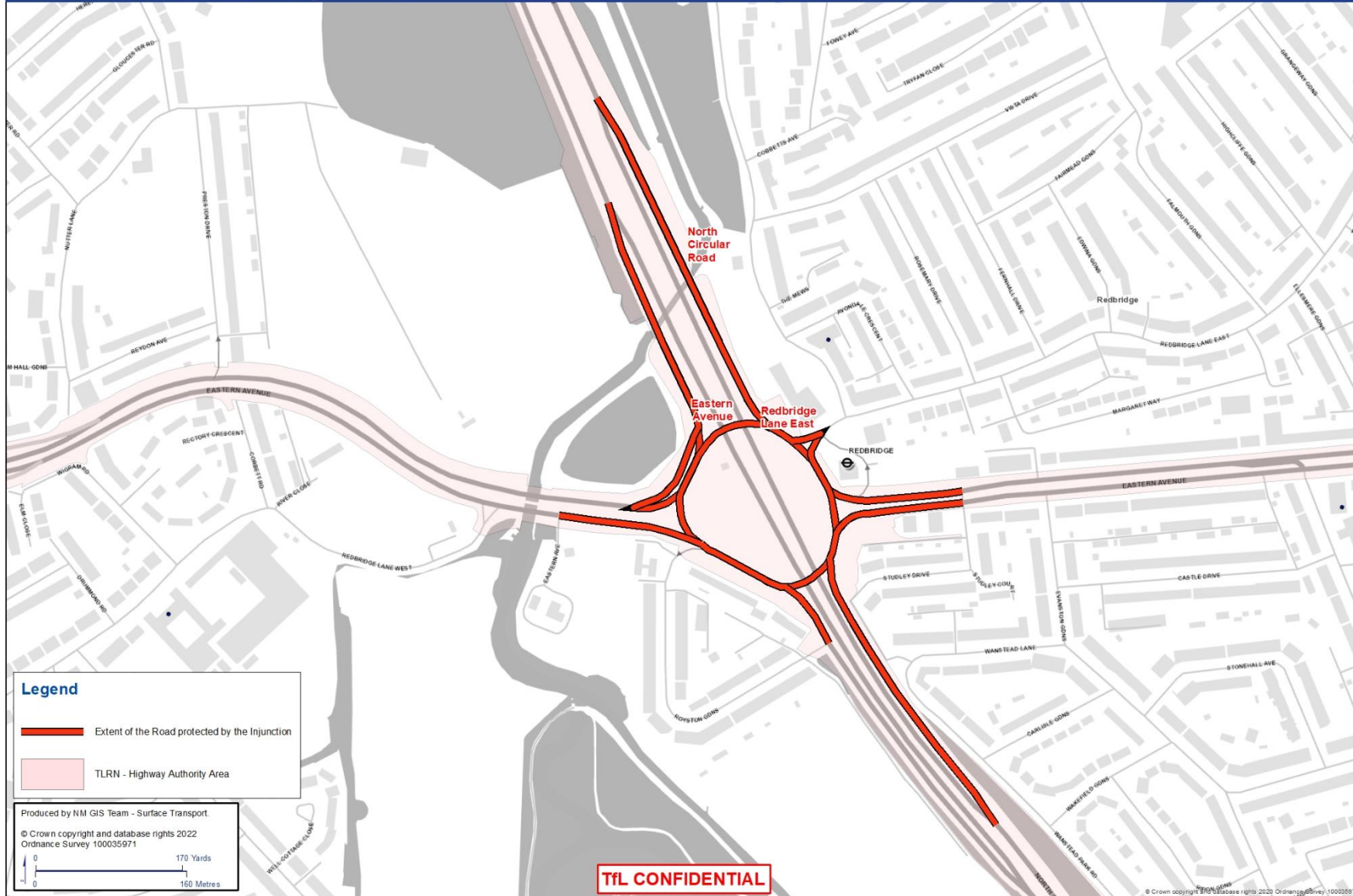
# Climate Protest Injunction - Key Areas

Information as of 18 October 2022 - Chiswick Roundabout



# Climate Protest Injunction - Key Areas

Information as of 18 October 2022 - Redbridge Roundabout



# Climate Protest Injunction - Key Areas

Information as of 18 October 2022 - Kidbrooke Interchange

