

IN THE HIGH COURT OF JUSTICE
KING'S BENCH DIVISION

Before: The Honourable Mr Justice Morris
On: the 3rd day of May 2023



Claim No. QB-2021-003841

BETWEEN

TRANSPORT FOR LONDON

Claimant

-and-

(1) PERSONS UNKNOWN DELIBERATELY CAUSING THE BLOCKING, ENDANGERING, SLOWING DOWN, OBSTRUCTING OR OTHERWISE PREVENTING THE FREE FLOW OF TRAFFIC ONTO OR ALONG THE 1) HANGER LANE GYRATORY INCLUSIVE OF ALL ADJOINING ENTRY AND EXIT SLIPS; 2) VAUXHALL BRIDGE INCLUDING VAUXHALL GYRATORY AND ALL ENTRY AND EXIT ROADS; 3) HAMMERSMITH GYRATORY INCLUSIVE OF ALL ADJOINING ENTRY AND EXIT ROADS; 4) BLACKWALL TUNNEL AND BOTH APPROACHES; 5) TOWER BRIDGE AND BOTH APPROACHES; 6) LONDON BRIDGE AND BOTH APPROACHES; 7) PARK LANE, INCLUSIVE OF MARBLE ARCH AND HYDE PARK CORNER; 8) ELEPHANT AND CASTLE INCLUSIVE OF ALL ENTRY AND EXIT ROADS; 9) VICTORIA ONE WAY SYSTEM; 10) A501/INNER RING ROAD FROM EDGWARE ROAD TO OLD STREET; 11) STAPLES CORNER; 12) CHISWICK ROUNDABOUT; 13) REDBRIDGE ROUNDABOUT; 14) KIDBROOKE INTERCHANGE, FOR THE PURPOSE OF PROTESTING ON BEHALF OF, IN ASSOCIATION WITH, UNDER THE INSTRUCTION OR DIRECTION OF, OR USING THE NAME OF, INSULATE BRITAIN

(2) MR ALEXANDER RODGER AND OTHER DEFENDANTS LISTED IN THE SCHEDULE TO THE CLAIM FORM

Defendants

Claim No: QB-2021-004122

AND BETWEEN

TRANSPORT FOR LONDON

Claimant

-and-

(1) PERSONS UNKNOWN DELIBERATELY CAUSING THE BLOCKING, ENDANGERING, SLOWING DOWN, OBSTRUCTING OR OTHERWISE PREVENTING THE FREE FLOW OF TRAFFIC ONTO OR ALONG THE 1) LAMBETH BRIDGE AND BOTH ADJOINING ROUNDABOUTS; 2) HOGARTH ROUNDABOUT INCLUSIVE OF ALL ADJOINING ENTRY AND EXIT ROADS; 3) MARBLE ARCH INCLUSIVE OF ALL ENTRY AND EXIT ROADS; 4) ROTHERHITHE TUNNEL AND BOTH APPROACHES; 5) BECKTON ROUNDABOUT; 6) GANTS HILL ROUNDABOUT; 7) BRIXTON; 8) A406 (KNOWN AS THE NORTH CIRCULAR) BETWEEN AND INCLUSIVE OF ALL INTERSECTIONS WITH THE A40 HANGER LANE TO THE A13 ALFRED'S WAY INCLUSIVE OF ALL INTERSECTIONS; 9) A1 BETWEEN AND INCLUSIVE OF ALL INTERSECTIONS WITH THE A406 AT GREAT NORTH WAY TO ELSTREE WAY, BOREHAM WOOD; 10) A10 GREAT CAMBRIDGE ROAD BETWEEN AND INCLUSIVE OF ALL INTERSECTIONS WITH THE A406 NORTH CIRCULAR ROAD TO THE GLA ROAD BOUNDARY AT M25 JUNCTION 25; 11) A12 APPROACH TO BLACKWALL TUNNEL INCLUSIVE OF ALL INTERSECTIONS TO GLA BOUNDARY AT M25 J28; 12) A127 BETWEEN AND INCLUSIVE OF ALL INTERSECTIONS WITH THE A12 AT GALLOWS CORNER TO THE GLA ROAD BOUNDARY AT M25 J29; 13) A13/A1203/A1261 BETWEEN LIMEHOUSE LINK (INCLUSIVE) AND M25 JUNCTION 30 INCLUSIVE OF

ALL INTERSECTIONS WITH THE BLACKWALL TUNNEL TO THE GLA ROAD BOUNDARY; 14) A102 APPROACH TO BLACKWALL TUNNEL INCLUSIVE OF ALL INTERSECTIONS THAT PROVIDE ENTRY AND EGRESS TO THE TUNNEL SOUTH AND NORTH SIDES; 15) A3 BETWEEN AND INCLUSIVE OF ALL INTERSECTIONS AT THE WANDSWORTH GYRATORY TO THE HOOK ROAD JUNCTION WHERE IT MEETS THE A309; 16) A40 BETWEEN AND INCLUSIVE OF ALL INTERSECTIONS WITHIN THE INNER RING ROAD AT A5 EDGWARE ROAD / HARROW ROAD TO THE GLA BOUNDARY; 17) A2 OLD BEXLEY LANE TO BLACKWALL TUNNEL INCLUSIVE OF ALL INTERSECTIONS; 18) A4 HYDE PARK CORNER INCLUSIVE OF ALL INTERSECTIONS TO KEW BRIDGE; 19) A302 WESTMINSTER BRIDGE BETWEEN BRIDGE STREET / VICTORIA EMBANKMENT AND WESTMINSTER BRIDGE ROAD / LAMBETH PALACE ROAD; 20) A201 BLACKFRIARS BRIDGE BETWEEN NEW BRIDGE STREET AND BLACKFRIARS ROAD AND SOUTHWARK STREET/STAMFORD STREET, FOR THE PURPOSE OF PROTESTING ON BEHALF OF, IN ASSOCIATION WITH, UNDER THE INSTRUCTION OR DIRECTION OF, OR USING THE NAME OF, INSULATE BRITAIN

(2) MR ALEXANDER RODGER AND OTHER DEFENDANTS LISTED IN THE SCHEDULE TO THE CLAIM FORM

Defendants

FINAL INJUNCTION ORDER

PENAL NOTICE

IF YOU THE NAMED DEFENDANTS AND PERSONS UNKNOWN OR ANY OF YOU DISOBEY THIS ORDER OR INSTRUCT OR ENCOURAGE OTHERS TO BREACH THIS ORDER YOU MAY BE HELD TO BE IN CONTEMPT OF COURT AND MAY BE IMPRISONED, FINED OR HAVE YOUR ASSETS SEIZED

ANY OTHER PERSON WHO KNOWS OF THIS ORDER AND DOES ANYTHING WHICH HELPS OR PERMITS THE DEFENDANTS TO BREACH THE TERMS OF THIS ORDER MAY ALSO BE HELD IN CONTEMPT OF COURT AND MAY BE IMPRISONED, FINED OR HAVE THEIR ASSETS SEIZED

IMPORTANT NOTICE TO THE DEFENDANTS

This Order prohibits you from doing the acts set out in this Order. You should read it very carefully. You are advised to consult a solicitor as soon as possible. You have the right to ask the Court to vary or discharge this Order.

UPON READING among other things the Claimant's Skeleton Argument dated 14 March 2023, the Witness Statements of Abbey Ameen including exhibits dated 27 February 2023, 2 April 2023 and 28 April 2023 and the Witness Statement of Glynn Barton dated 27 February 2023

AND UPON HEARING in the Trial of these Claims: Counsel for the Claimant, Andrew Fraser-Urquhart KC and Charles Forrest, and Named Defendants 9 and 135 (as defined and identified in Annex 1 to the Claim Forms herein) who attended unrepresented for part of Day 1 of Trial

AND UPON the Claimant confirming that this Order is not intended to prohibit lawful protest onto, off or along the Roads to which this Order relates

IT IS ORDERED THAT:

1. In this Final Injunction Order, except in the second recital above, the “Named Defendants” are those Defendants whose names appear in the schedule annexed to this Order (Annex 1). The term “Defendants” refers to both “persons unknown” and the Named Defendants, as defined.
2. For the purposes of this Order, ‘the Roads’ means the Roads identified by the descriptions and plans annexed to this Order (Annex 2) including any verges, central reservations, and any apparatus related to those Roads.
3. This Final Injunction Order consolidates and replaces the Interim Injunctions in these Claims made by Cotter J on 11 October 2022 (sealed on 13 October 2022), which are discharged with effect from today.

Injunction in force

4. With immediate effect until the earlier of (i) 23:59 on 2 May 2028, or (ii) Further Order, the Defendants and each of them are forbidden from deliberately undertaking the following activities:
 - a. Blocking, slowing down, obstructing or otherwise interfering with the flow of traffic onto or along or off the Roads for the purpose of protesting.
 - b. Blocking, slowing down, obstructing or otherwise interfering with access to or from the Roads for the purpose of protesting which has the effect of slowing down or otherwise interfering with the flow of traffic onto or along or off the Roads.
 - c. Causing, assisting or encouraging any other person to do any act prohibited by sub-paragraphs a-b above.
 - d. Continuing any act prohibited by sub-paragraphs a-c above.
 - e. For the avoidance of doubt, this wording does not apply to the practice of ‘slow marching’ on the road

5. The activities prohibited by paragraphs 4a-b include, but are not limited to, the following when done for the purpose of protesting and with the deliberate effect of blocking, slowing down, obstructing or otherwise interfering with the flow of traffic onto or along or off the Roads:
 - a. Affixing themselves (“locking on”) to any other person or object on the Roads or to the surface of the Roads
 - b. Erecting any structure on the Roads.
 - c. Tunnelling in the vicinity of the Roads.
 - d. Abandoning any vehicle or item on the Roads with the intention of causing an obstruction.
 - e. Causing damage to the surface of or to any apparatus on or around the Roads or any structure supporting the Roads including but not limited to painting, damaging by fire, or affixing any item or structure thereto.

6. The publication by the Claimant of any orders or other documents (such as the Claim Form or Particulars of Claim) in these proceedings shall not include (in the published version) the addresses of the Named Defendants. Liberty to any of the Named Defendants on prior notice to the Claimant to apply for any wider protection as regards the addresses

7. The Claimant shall:
 - a. Place a copy of this Order on the TfL and Mayor of London/GLA London.gov.uk websites; and
 - b. Email a copy of this Order to:
 - i. Insulate Britain’s email addresses ring2021@protonmail.com and insulatebritainlegal@protonmail.com
 - ii. Just Stop Oil’s email addresses: juststopoil@protonmail.com and juststopoilpress@protonmail.com
 - iii. Extinction Rebellion’s email address: press@extinctionrebellion.uk
 - iv. Animal Rebellion email addresses: actions@animalrebellion.org, fundraising@animalrebellion.org, integration@animalrebellion.org, talks@animalrebellion.org, global@animalrebellion.org, localgroups@animalrebellion.org, media@animalrebellion.org, governance@animalrebellion.org, pressoffice@animalrebellion.org, finance@animalrebellion.org and techsupport@animalrebellion.org;
 - c. Publish a social media post on the TfL Twitter feed advertising the existence of this Order and providing a link to the TfL website webpage where it can be viewed
 - d. Send a notification of the existence of this Order to the Press Association
 - e. Place a notice of this Order in the London Gazette

8. For the avoidance of doubt, compliance with paragraph 7 shall not constitute service.

Alternative Service

9. The Claimant is permitted, in addition to personal service and any other permitted mode of service as the case may be, to serve this Order, the Claim Form, and any other documents in these proceedings by both of the following methods together (thereby dispensing with personal service of this Order for the purposes of CPR r81.4(2)(c)):
 - a. Service on Insulate Britain by email; and
 - b. Posting a package containing a copy through the letterbox (or a separate mailbox if there is no letterbox) of each Defendant, or, if the premises do not have a letterbox or mailbox, affixing a waterproof package containing a copy to the front door. In either case, the package should be marked with a notice in prominent lettering drawing the recipient's attention to the fact that the package contains a court order and should be read urgently. The Notice shall be given in the following form: **“VERY URGENT: THIS PACKAGE CONTAIN AN ORDER OF THE HIGH COURT AND YOU SHOULD READ IT IMMEDIATELY AND SEEK LEGAL ADVICE. IF YOU NEED ANOTHER COPY PLEASE CALL – Mr Abbey Ameen of TfL on 02030547921”**
10. Where alternative service is used, pursuant to CPR r6.15(4) and r6.27, a document is deemed served on the third business day following completion by the Claimant of the later of the following (see 9a-b above): email of it to Insulate Britain or delivery of it to/collection of it by the process server chosen to carry out alternative service under paragraph 9b of this Order.

Further directions

11. There shall be every 12 months for as long as this Final Injunction Order is in force, a hearing to review this Final Injunction Order. The Claimant shall liaise with the Court to list such hearings and inform the Defendants of any such listing as soon as practicable.
12. The Defendants or any other person affected by this Order may apply to the Court at any time to vary or discharge it but if they wish to do so they must inform the Claimant's solicitors immediately (and in any event not less than 28 days before the hearing of any such application).

13. Any person applying to vary or discharge this Order must provide their full name and address, an address for service.
14. Any person who applies to vary or discharge this Order shall file a skeleton argument and any evidence to be relied upon no later than 14 days before the application hearing.
15. The Claimant has permission to apply to extend or vary this Order or for further directions.

Communications with the Claimant

16. The Claimant's solicitors and their contact details are:

FAO Mr Abbey Ameen
Team Legal, Transport for London,
5 Endeavour Square, 4th Floor, Stratford, Yellow Zone,
Stratford, E20 1JN
Tel: 02030547921

BY THE COURT

The Honourable Mr Justice Morris

Dated: **3 May 2023**

ANNEX 1 TO FINAL INJUNCTION IN CLAIM NO. QB-2021-003841 & CLAIM NO. QB-2021-004122– SCHEDULE OF NAMED DEFENDANTS SUBJECT TO THE FINAL INJUNCTION ORDER

	Name	Address
1	Alexander RODGER	[REDACTED]
2	Alyson LEE	[REDACTED]
3	Amy PRITCHARD	[REDACTED]
4	Ana HEYATAWIN	[REDACTED]
5	Andrew WORSLEY	[REDACTED]
6	Anne TAYLOR	[REDACTED]
7	Anthony WHITEHOUSE	[REDACTED]
8		
9		
10	Ben TAYLOR	[REDACTED]
11	Benjamin BUSE	[REDACTED]
12	Biff William Courtenay WHIPSTER	[REDACTED]
13	Cameron FORD	[REDACTED]
14	Catherine RENNIE- NASH	[REDACTED]
15	Catherine EASTBURN	[REDACTED]
16	Christian MURRAY- LESLIE	[REDACTED]

17	Christian ROWE	[REDACTED]
18	Cordelia ROWLATT	[REDACTED]
19	Daniel SARGISON	[REDACTED]
20	Daniel SHAW	[REDACTED]
21	David CRAWFORD	[REDACTED]
22	David JONES	[REDACTED]
23	David NIXON	[REDACTED]
24	David SQUIRE	[REDACTED]
25	Diana BLIGH	[REDACTED]
26	Diana HEKT	[REDACTED]
27	Diana Lewen WARNER	[REDACTED]
28	Donald BELL	[REDACTED]
29	Edward HERBERT	[REDACTED]
30	Elizabeth ROSSER	[REDACTED] [REDACTED]
31	Emily BROCKLEBANK	[REDACTED]
32	Emma Joanne SMART	[REDACTED]
33	Gabriella DITTON	[REDACTED] [REDACTED]
34		
35	Gwen HARRISON	[REDACTED]

36	Harry BARLOW	[REDACTED]
37	Ian BATES	[REDACTED]
38	Ian Duncan WEBB	[REDACTED]
39	James BRADBURY	[REDACTED]
40	James SARGISON	[REDACTED]
41	James THOMAS	[REDACTED]
42	Janet BROWN	[REDACTED] [REDACTED]
43	Janine EAGLING	[REDACTED]
44	Jerrard Mark LATIMER	[REDACTED]
45	Jessica CAUSBY	[REDACTED]
46	Jonathan COLEMAN	[REDACTED]
47	Joseph SHEPHERD	[REDACTED]
48	Joshua SMITH	[REDACTED]
49	Judith BRUCE	[REDACTED]
50	Julia MERCER	[REDACTED]
51	Julia SCHOFIELD	[REDACTED]
52	Karen MATTHEWS	[REDACTED] [REDACTED]
53	Karen WILDIN	[REDACTED]

54	Liam NORTON	[REDACTED]
55	Louis MCKECHNIE	[REDACTED]
56	Louise Charlotte LANCASTER	[REDACTED]
57	Lucy CRAWFORD	[REDACTED]
58	Mair BAIN	[REDACTED]
59	Margaret MALOWSKA	[REDACTED]
60	Marguerite DOUBLEDAY	[REDACTED]
61	Maria LEE	[REDACTED]
62	Martin NEWELL	[REDACTED]
63	Mary ADAMS	[REDACTED]
64	Matthew LUNNON	[REDACTED]
65		
66	Meredith WILLIAMS	[REDACTED]
67	Michael BROWN	[REDACTED]
68	Michael WILEY	[REDACTED]
69	Michelle CHARLSWORTH	[REDACTED]
70	Natalie MORLEY	[REDACTED]
71	Nathaniel SQUIRE	[REDACTED]
72	Nicholas COOPER	[REDACTED]

91		
92	Simon REDING	[REDACTED]
93	Stefania MOROSI	[REDACTED]
94	Stephanie AYLETT	[REDACTED]
95	Stephen GOWER	[REDACTED]
96	Stephen PRITCHARD	[REDACTED]
97	Sue CHAMBERS	[REDACTED]
98	Sue PARFITT	[REDACTED]
99	Sue SPENCER-LONGHURST	[REDACTED]
100	Susan HAGLEY	[REDACTED]
101	Suzie WEBB	[REDACTED]
102		
103	Tessa-Marie BURNS	[REDACTED]
104	Theresa NORTON	[REDACTED]
105	Tim SPEERS	[REDACTED]
106	Tim William HEWES	[REDACTED]
107	Tracey MALLAGHAN	[REDACTED]
108		
109	Valerie SAUNDERS	[REDACTED]

110	Venitia CARTER	[REDACTED]
111	Victoria Anne LINDSELL	[REDACTED]
112		
113	Bethany MOGIE	[REDACTED]
114	Indigo RUMBELOW	[REDACTED]
115	Adrian TEMPLE- BROWN	[REDACTED]
116	Ben NEWMAN	[REDACTED]
117	Christopher PARISH	[REDACTED]
118	Elizabeth SMAIL	[REDACTED]
119	Julian MAYNARD SMITH	[REDACTED]
120	Rebecca LOCKYER	[REDACTED]
121	Simon MILNER- EDWARDS	[REDACTED]
122	Stephen BRETT	[REDACTED]
123	Virginia MORRIS	[REDACTED]
124	Jan GOODEY	[REDACTED]
125	Alex GOUGH	[REDACTED]
126	Gareth Richard HARPER	[REDACTED]
127	Samuel JOHNSON	[REDACTED]

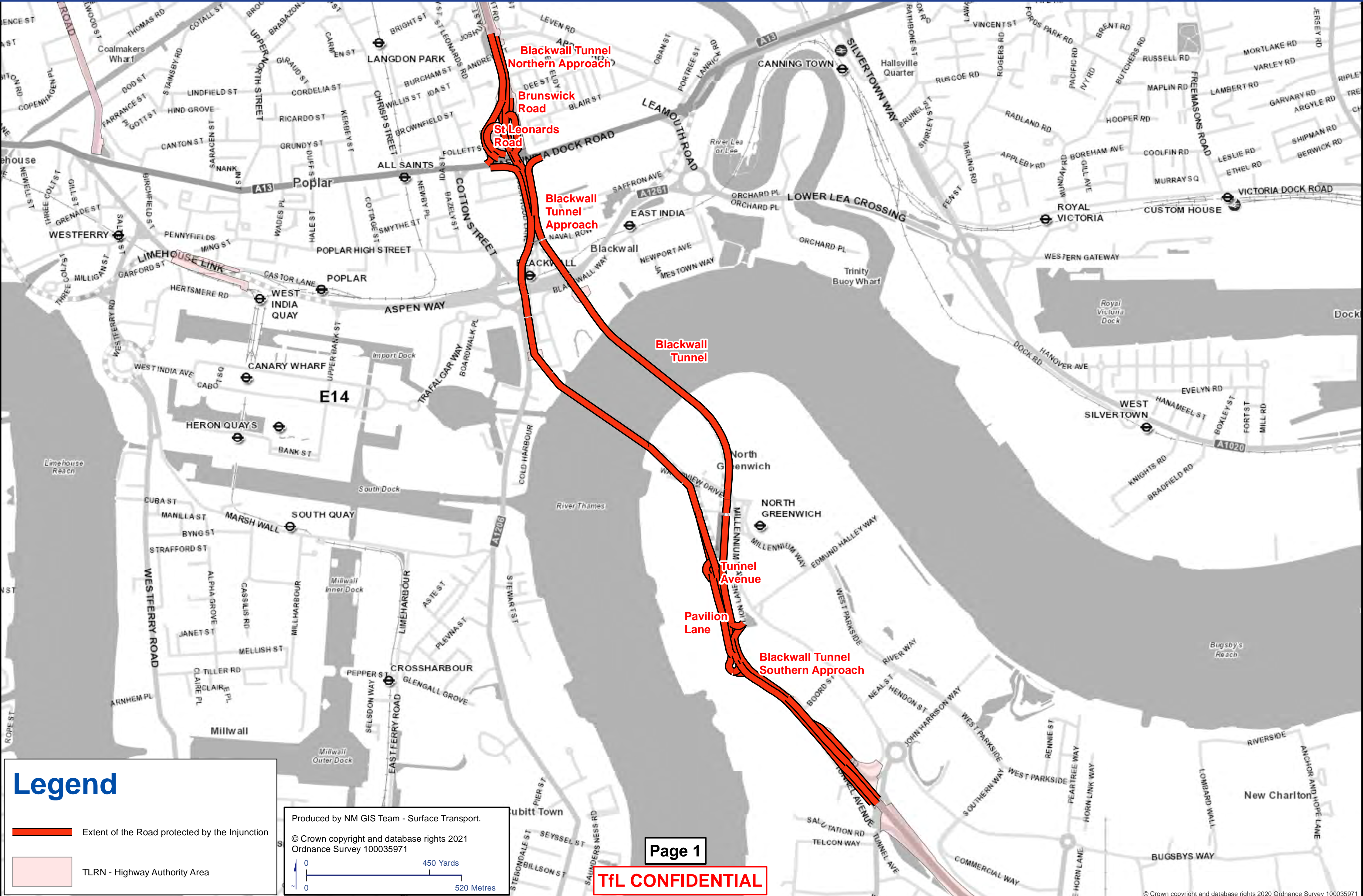
128	Giovanna LEWIS	[REDACTED]
129	Susan LYLE	[REDACTED]
130	Darcy MITCHELL	[REDACTED]
131	Morien MORGAN	[REDACTED]
132	Lucia WHITTAKER DE ABREU	[REDACTED]
133	Pam WILLIAMS	[REDACTED] [REDACTED]
134	Molly BERRY	[REDACTED]
135		
136	Ellie LITTEN	[REDACTED]
137	George BURROW	[REDACTED]
138	Jonathan HEBERT	[REDACTED]

Climate Protest Injunction - Key Areas

ANNEX 2 TO FINAL INJUNCTION IN CLAIM NO. QB-2021-003841 & CLAIM NO. QB-2021-004122 - PLANS OF THE ROADS PROTECTED UNDER THIS INJUNCTION



Information as of 21 June 2022 - Blackwall Tunnel and both approaches



Legend

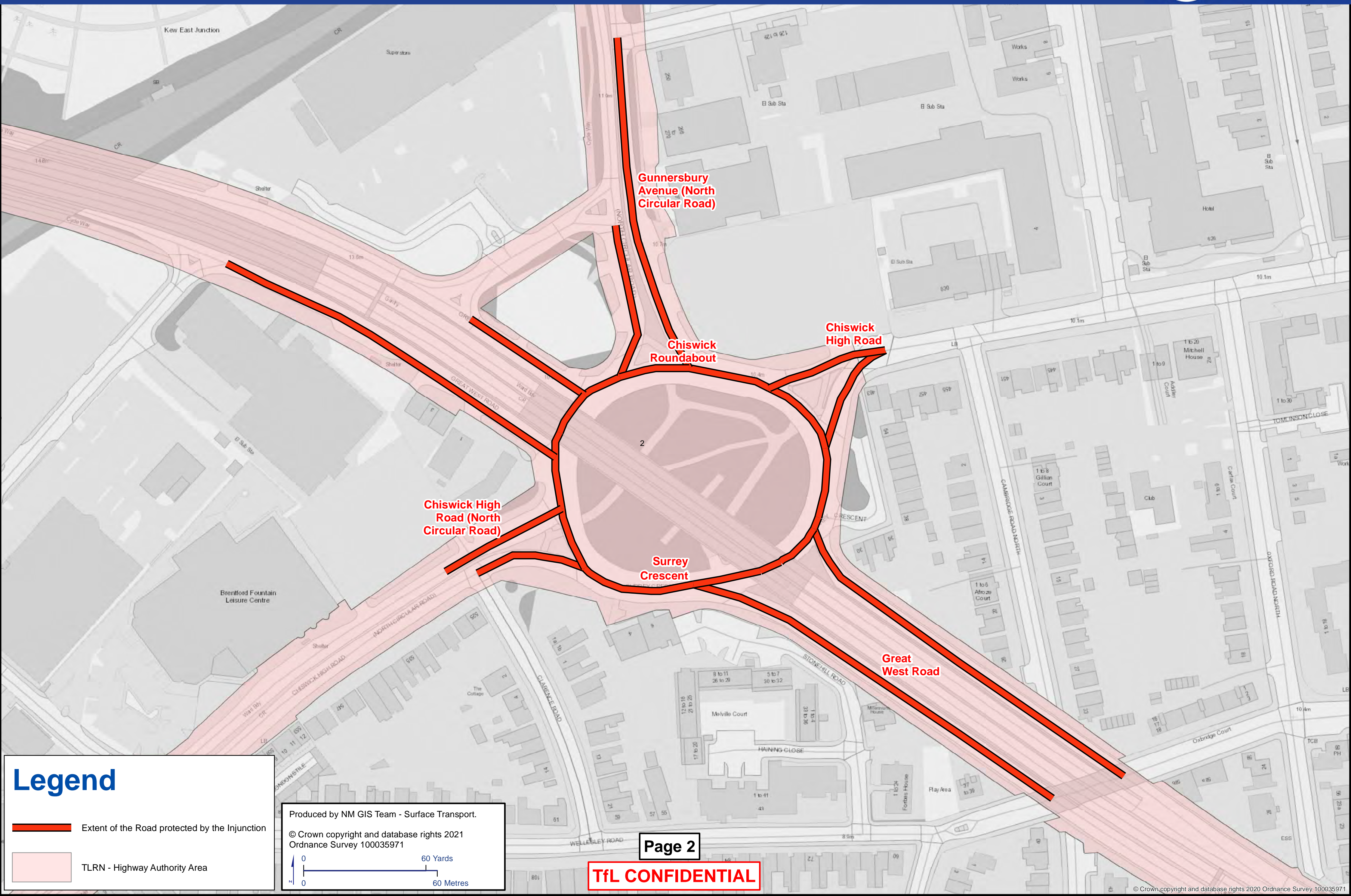
- Extent of the Road protected by the Injunction
- TLRN - Highway Authority Area

Produced by NM GIS Team - Surface Transport.
© Crown copyright and database rights 2021
Ordnance Survey 100035971

0 450 Yards
0 520 Metres

Climate Protest Injunction - Key Areas


Information as of 21 June 2022 - Chiswick Roundabout



Legend

-  Extent of the Road protected by the Injunction
-  TLRN - Highway Authority Area

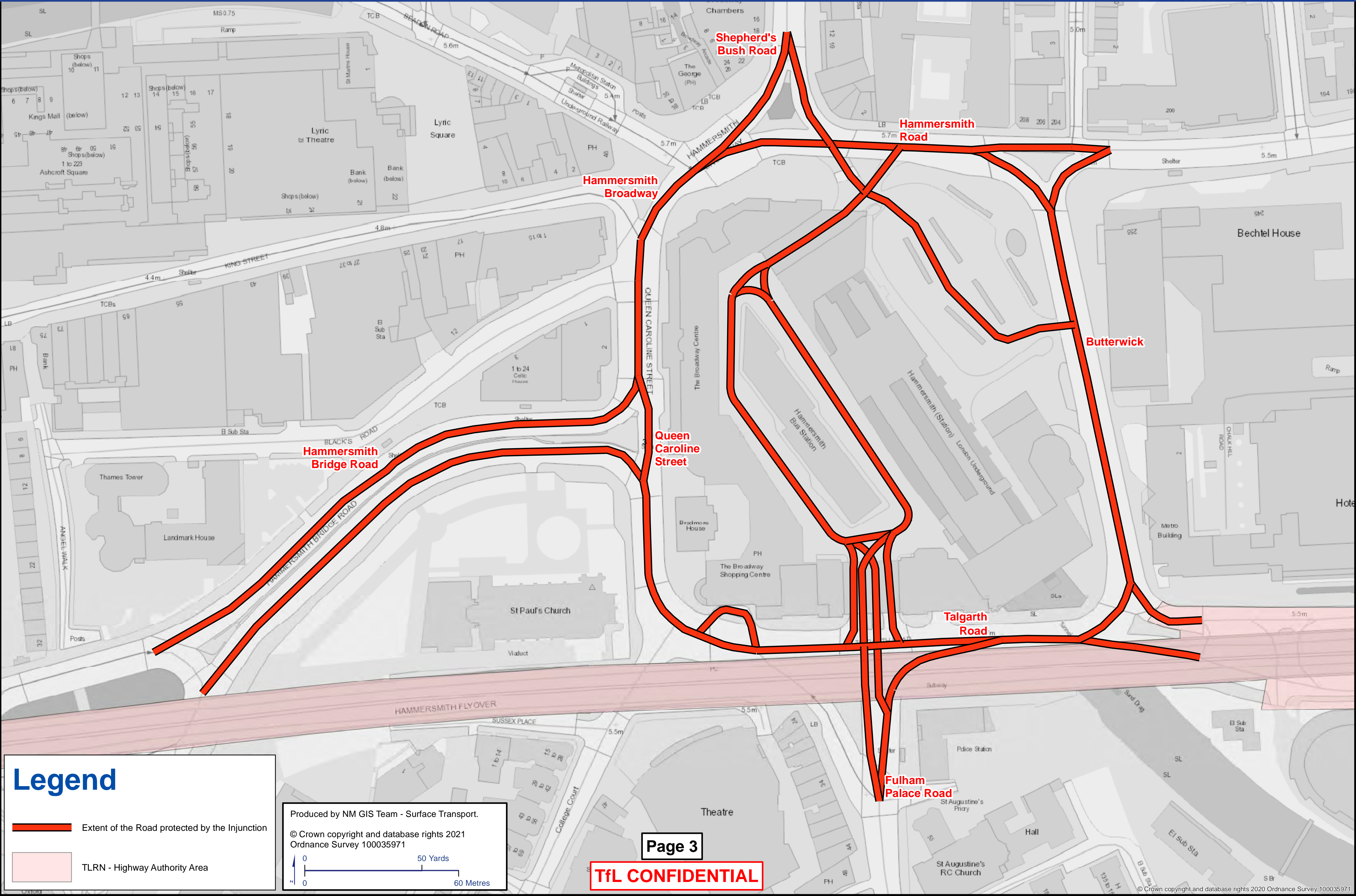
Produced by NM GIS Team - Surface Transport.
© Crown copyright and database rights 2021
Ordnance Survey 100035971





0 60 Yards
0 60 Metres

Climate Protest Injunction - Key Areas


Information as of 21 June 2022 - Hammersmith Gyration Inclusive of all adjoining entry and exit roads



Legend

-  Extent of the Road protected by the Injunction
-  TLRN - Highway Authority Area

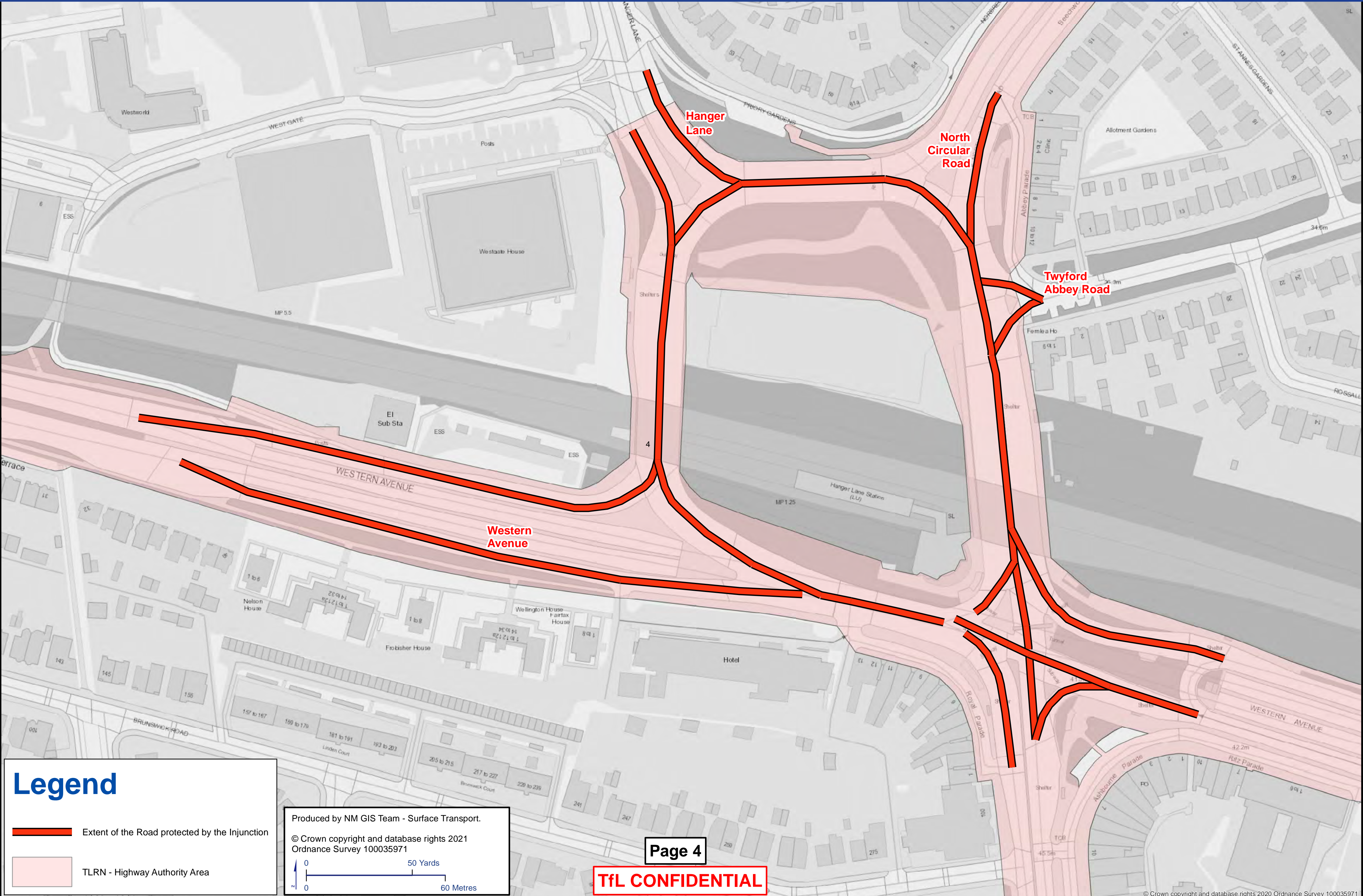
Produced by NM GIS Team - Surface Transport.
© Crown copyright and database rights 2021
Ordnance Survey 100035971



0 50 Yards
0 60 Metres

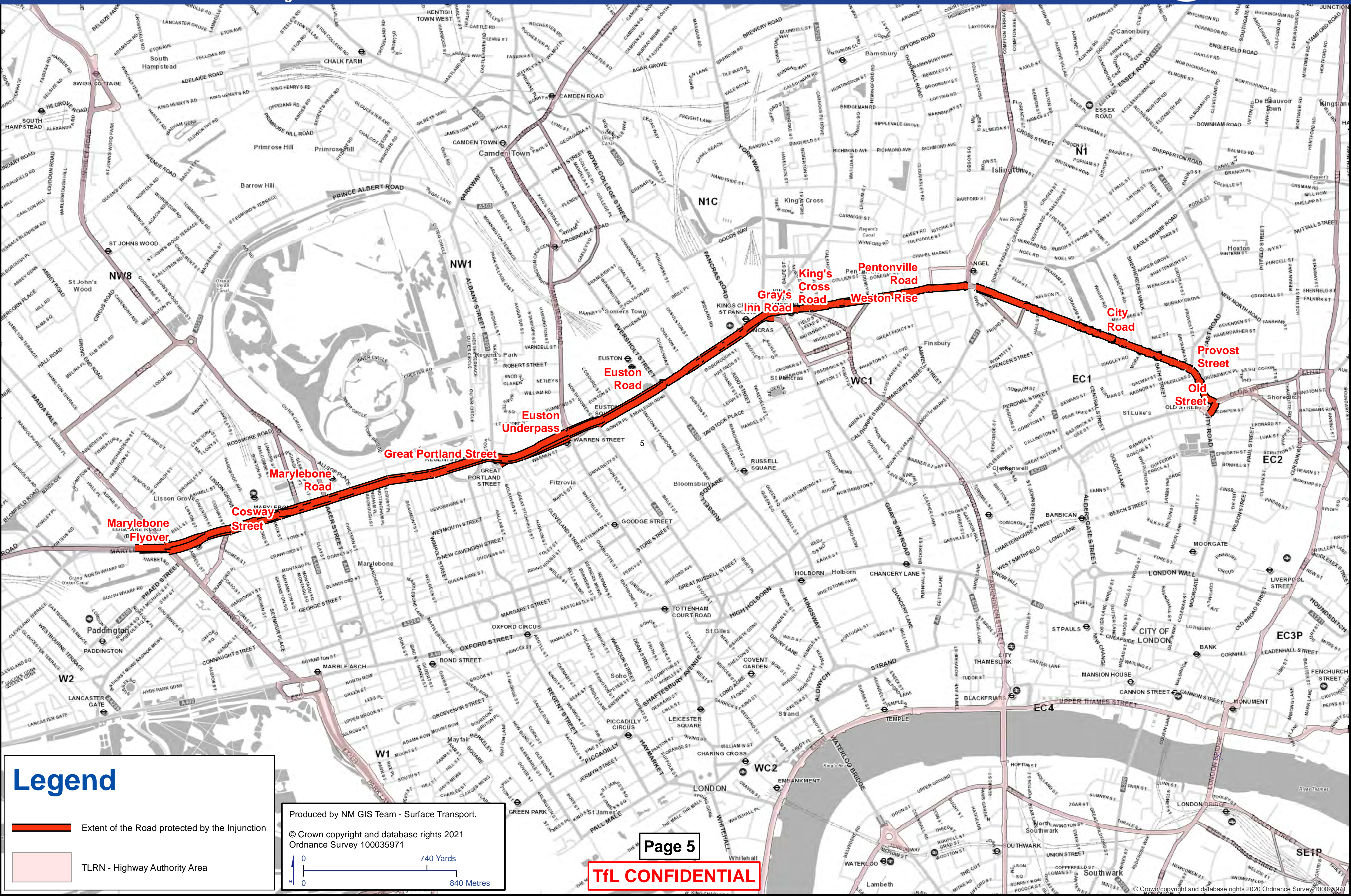
Climate Protest Injunction - Key Areas

Information as of 21 June 2022 - Hanger Lane Gyration Inclusive of all adjoining entry and exits points



Climate Protest Injunction - Key Areas


Information as of 21 June 2022 - A501 Edgware Road to Old Street



Legend

-  Extent of the Road protected by the Injunction
-  TLRN - Highway Authority Area

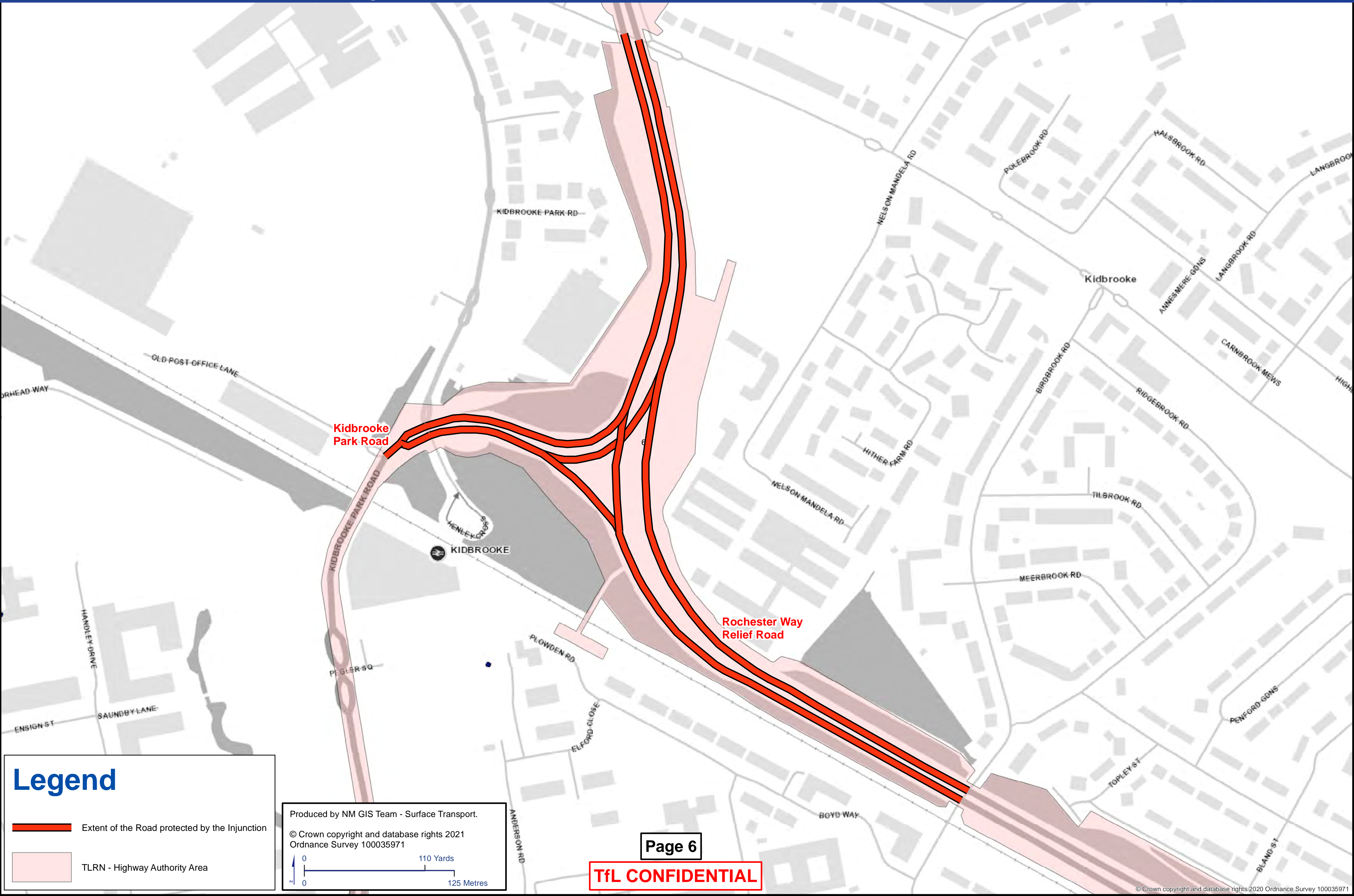
Produced by NM GIS Team - Surface Transport.
© Crown copyright and database rights 2021
Ordnance Survey 100035971



0 740 Yards
0 840 Metres

Climate Protest Injunction - Key Areas

Information as of 21 June 2022 - Kidbrooke Interchange





Kidbrooke Park Road

Rochester Way Relief Road


KIDBROOKE

Kidbrooke

Legend

-  Extent of the Road protected by the Injunction
-  TLRN - Highway Authority Area

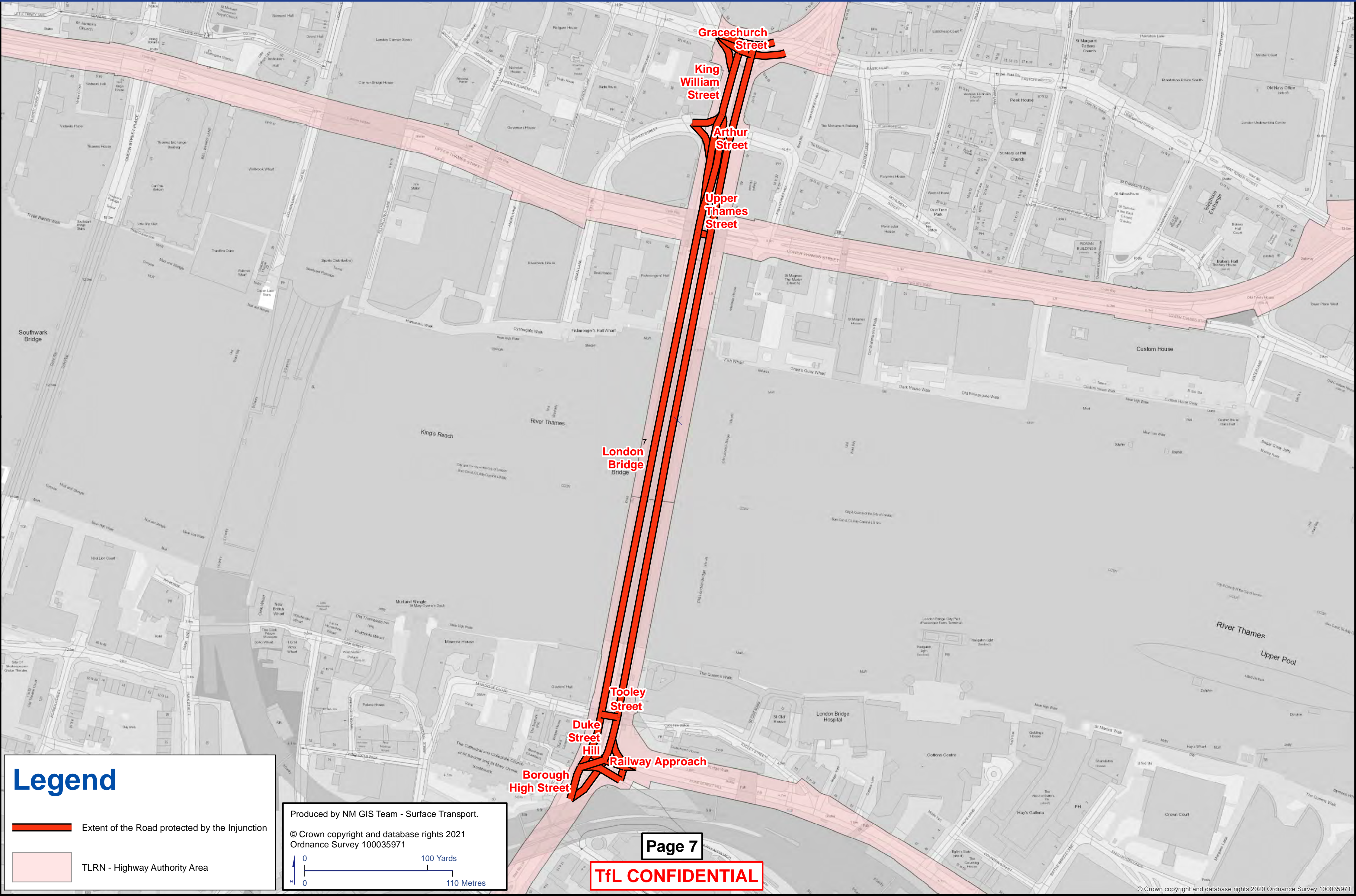
Produced by NM GIS Team - Surface Transport.
© Crown copyright and database rights 2021
Ordnance Survey 100035971



0 110 Yards 125 Metres

Climate Protest Injunction - Key Areas

Information as of 21 June 2022 - London Bridge and both approaches



Legend

 Extent of the Road protected by the Injunction

 TLRN - Highway Authority Area

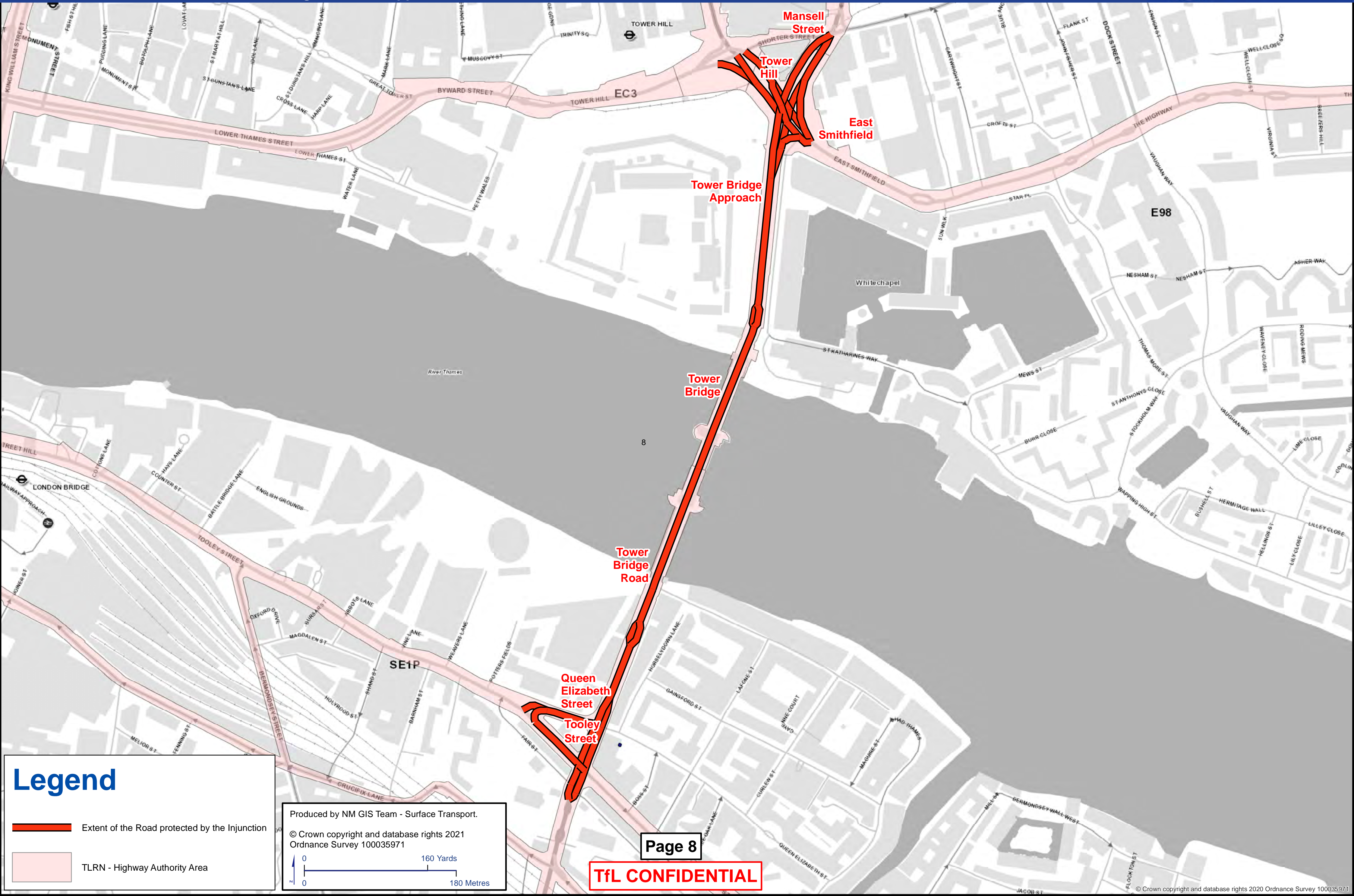
Produced by NM GIS Team - Surface Transport.

© Crown copyright and database rights 2021
Ordnance Survey 100035971




Climate Protest Injunction - Key Areas


Information as of 21 June 2022 - Tower Bridge and both approaches



Legend

-  Extent of the Road protected by the Injunction
-  TLRN - Highway Authority Area

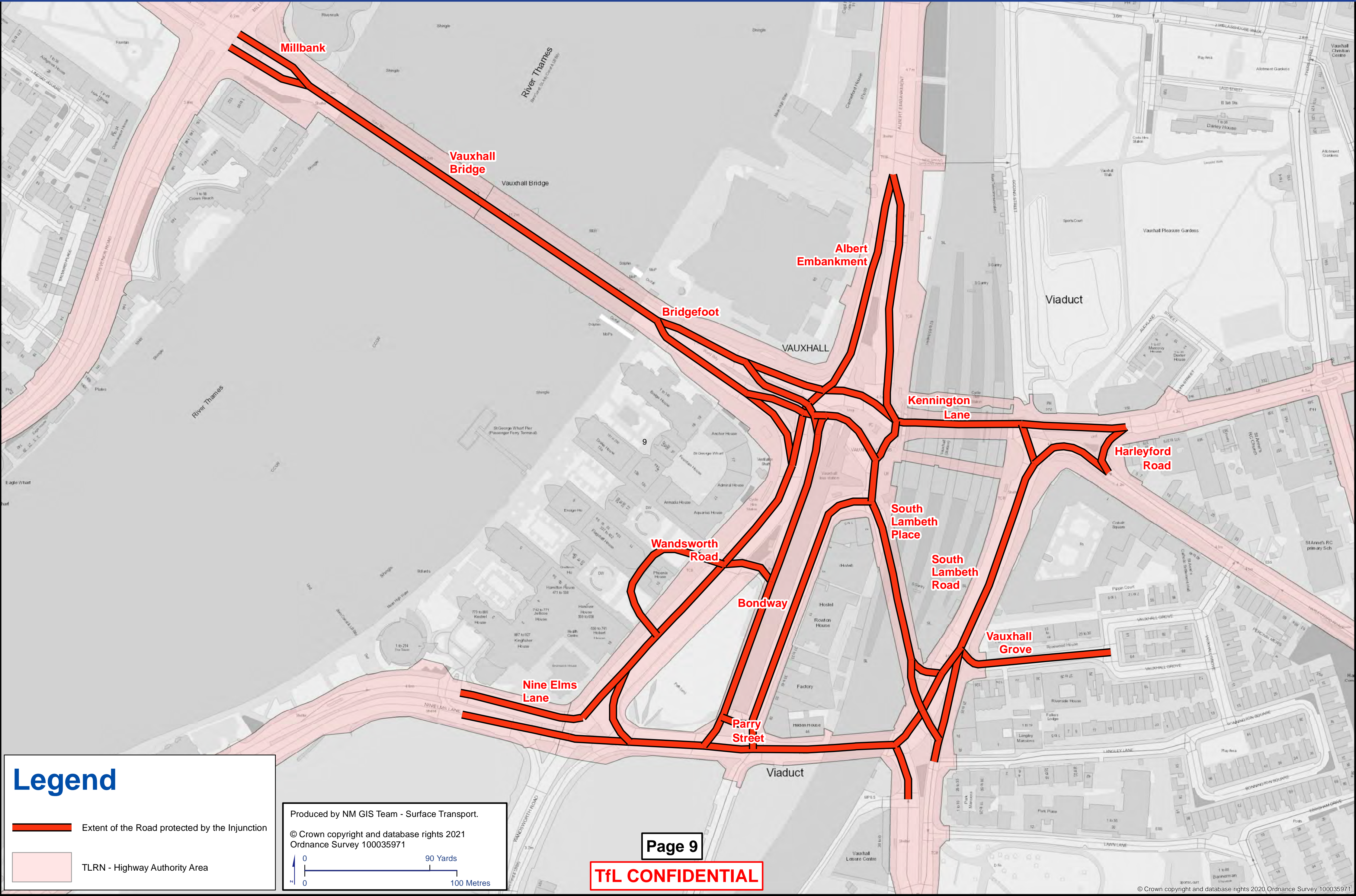
Produced by NM GIS Team - Surface Transport.
© Crown copyright and database rights 2021
Ordnance Survey 100035971





0 160 Yards 180 Metres

Climate Protest Injunction - Key Areas


Information as of 21 June 2022 - Vauxhall Bridge including Vauxhall Gyratory and all entry and exit roads



Legend

-  Extent of the Road protected by the Injunction
-  TLRN - Highway Authority Area

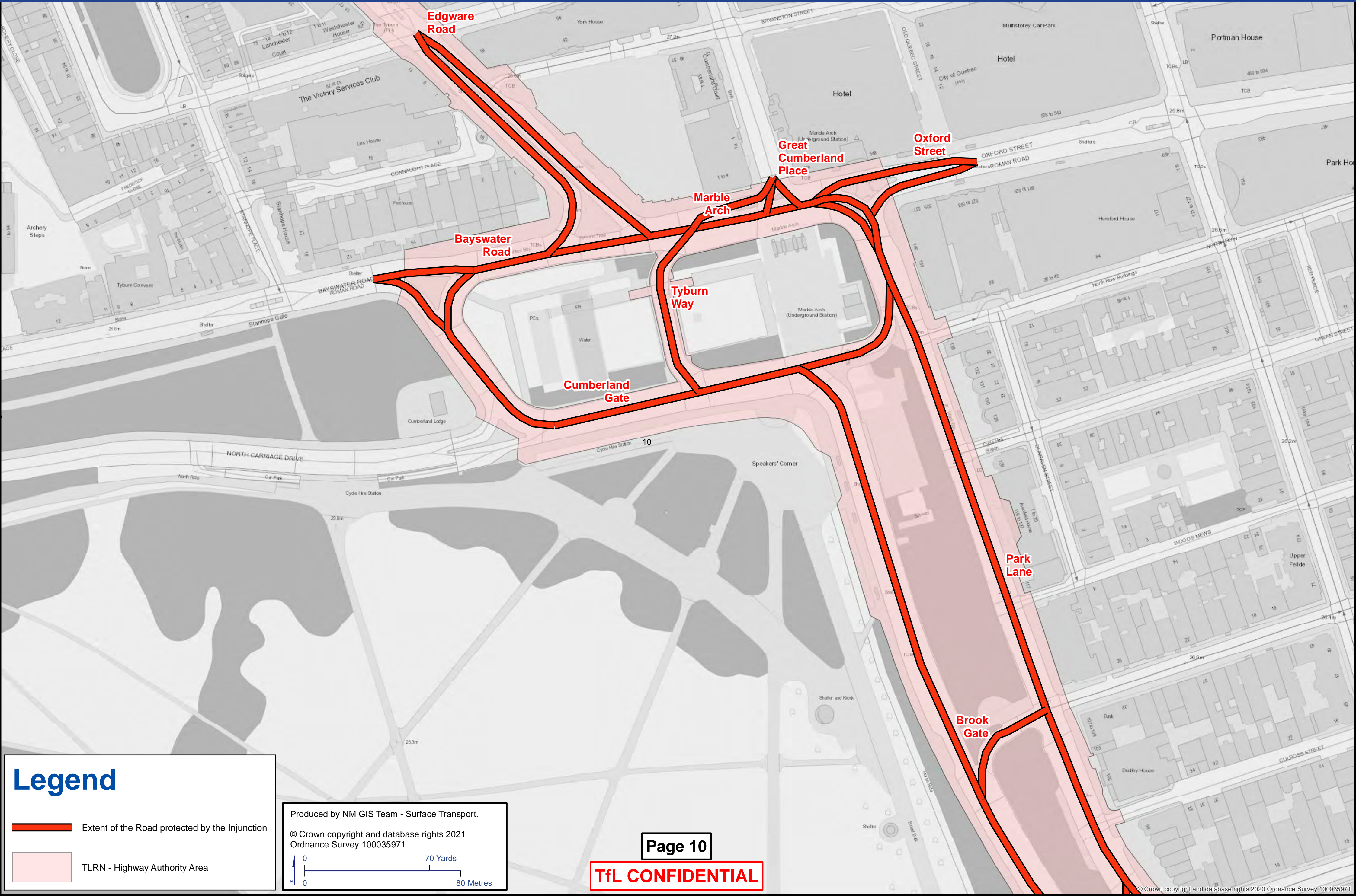
Produced by NM GIS Team - Surface Transport.
© Crown copyright and database rights 2021
Ordnance Survey 100035971





0 90 Yards
0 100 Metres

Climate Protest Injunction - Key Areas


Information as of 21 June 2022 - Marble Arch Inclusive of all entry and exit roads



Legend

-  Extent of the Road protected by the Injunction
-  TLRN - Highway Authority Area

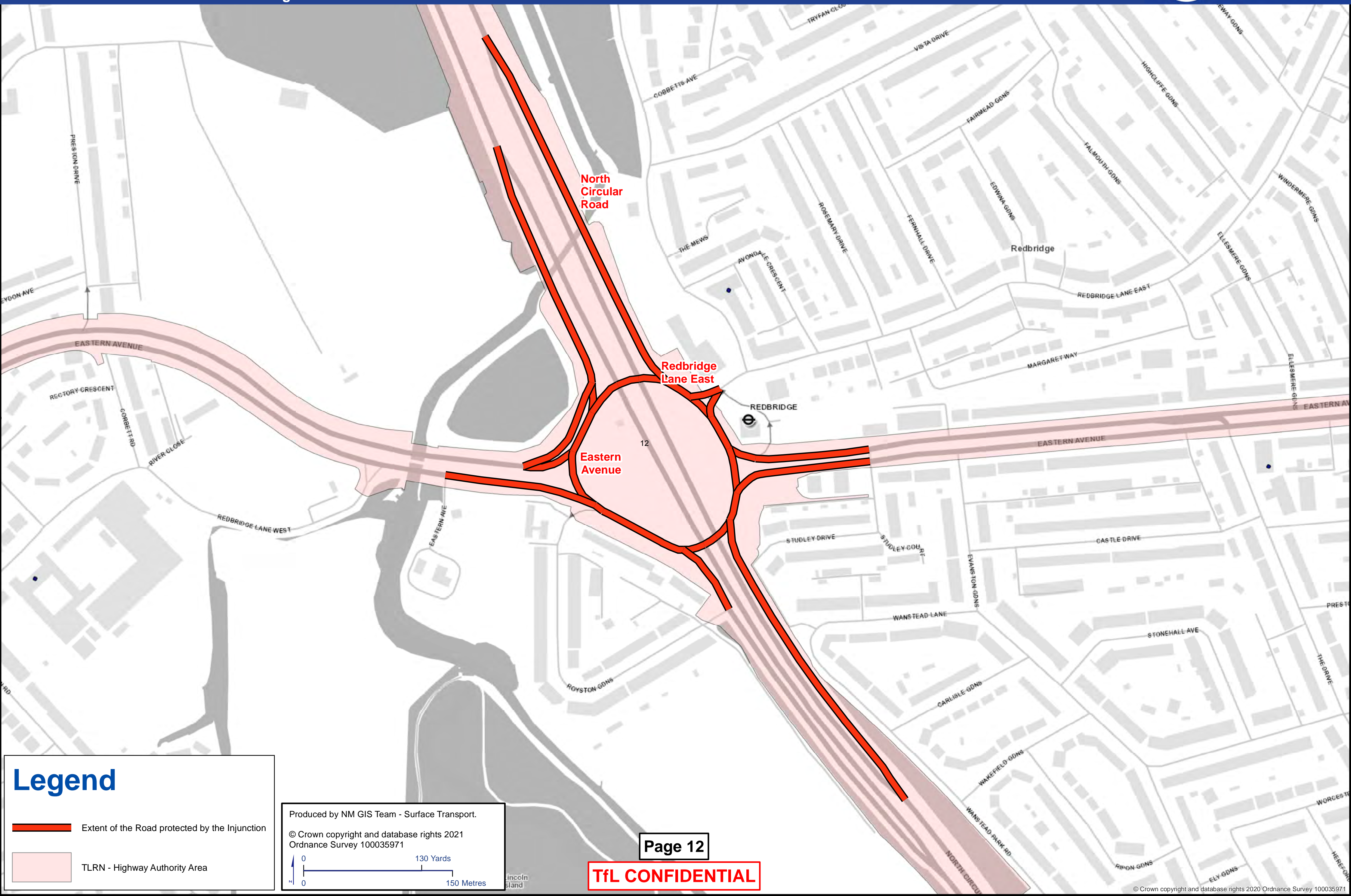
Produced by NM GIS Team - Surface Transport.
© Crown copyright and database rights 2021
Ordnance Survey 100035971





0 70 Yards
0 80 Metres

Climate Protest Injunction - Key Areas


Information as of 21 June 2022 - Redbridge Roundabout



Legend

-  Extent of the Road protected by the Injunction
-  TLRN - Highway Authority Area

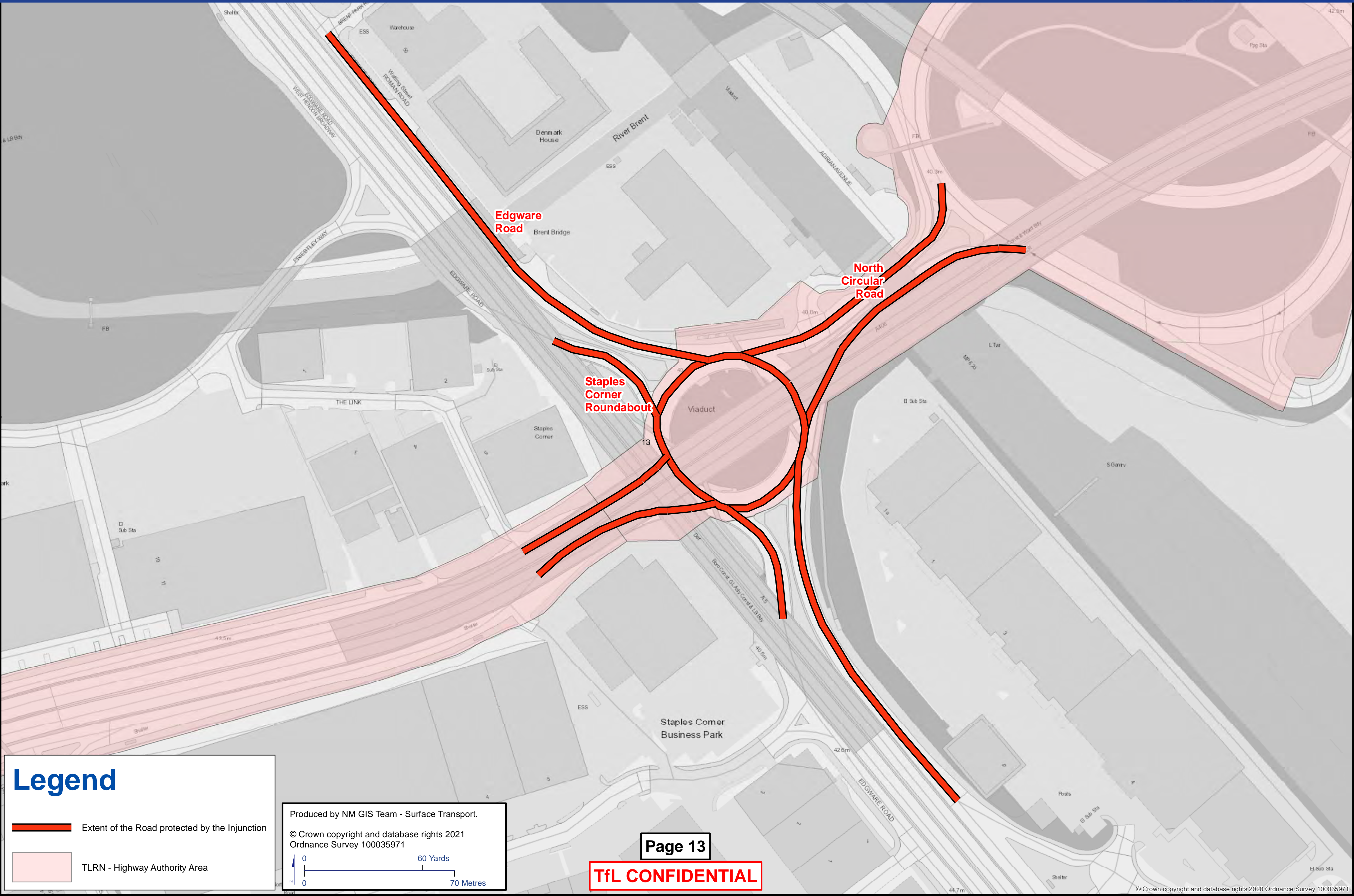
Produced by NM GIS Team - Surface Transport.
© Crown copyright and database rights 2021
Ordnance Survey 100035971



0 130 Yards
0 150 Metres

Climate Protest Injunction - Key Areas


Information as of 21 June 2022 - Staples Corner



Legend

-  Extent of the Road protected by the Injunction
-  TLRN - Highway Authority Area

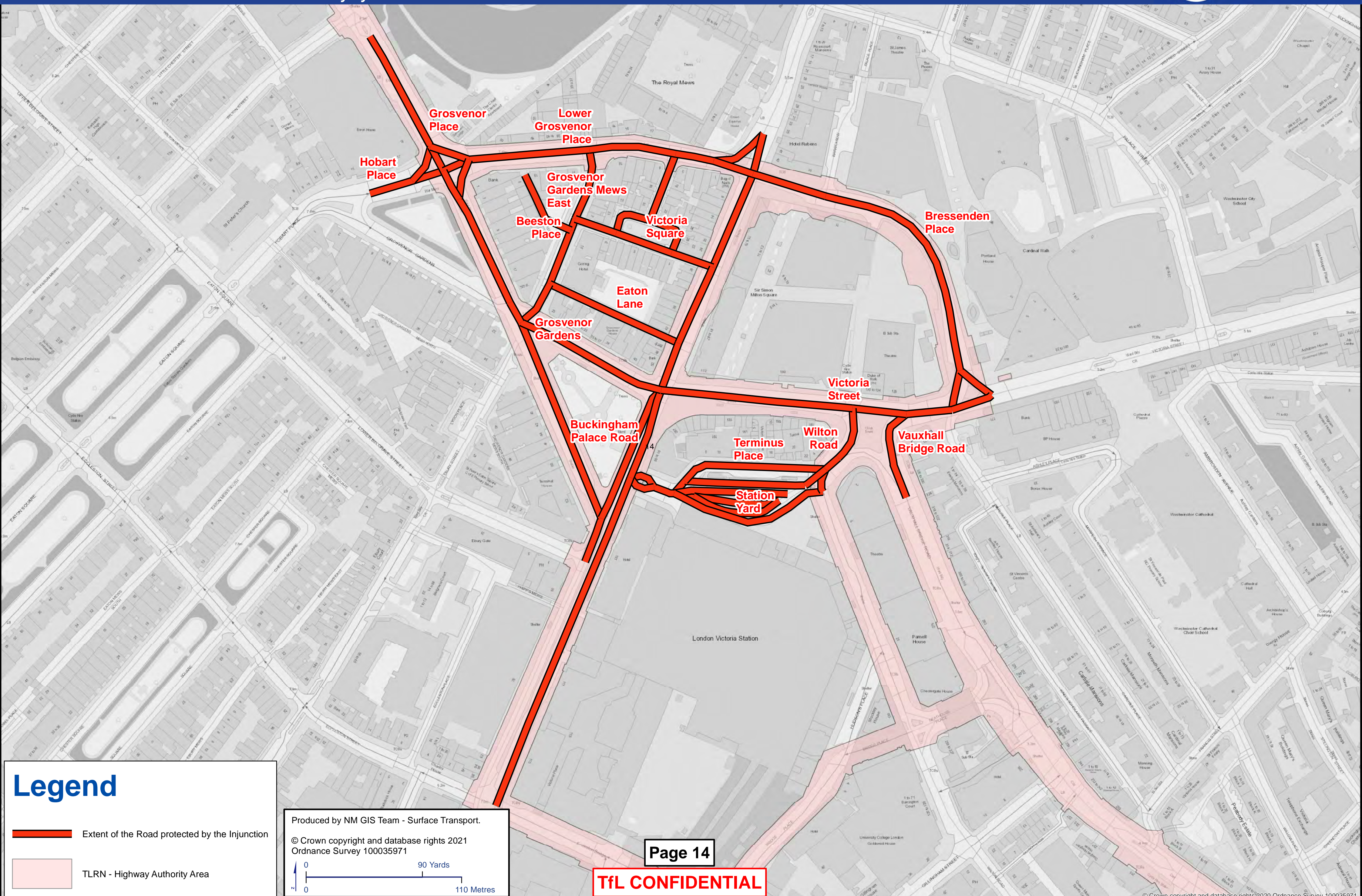
Produced by NM GIS Team - Surface Transport.
© Crown copyright and database rights 2021
Ordnance Survey 100035971





0 60 Yards
0 70 Metres

Climate Protest Injunction - Key Areas


Information as of 21 June 2022 - Victoria One Way system



Legend

-  Extent of the Road protected by the Injunction
-  TLRN - Highway Authority Area

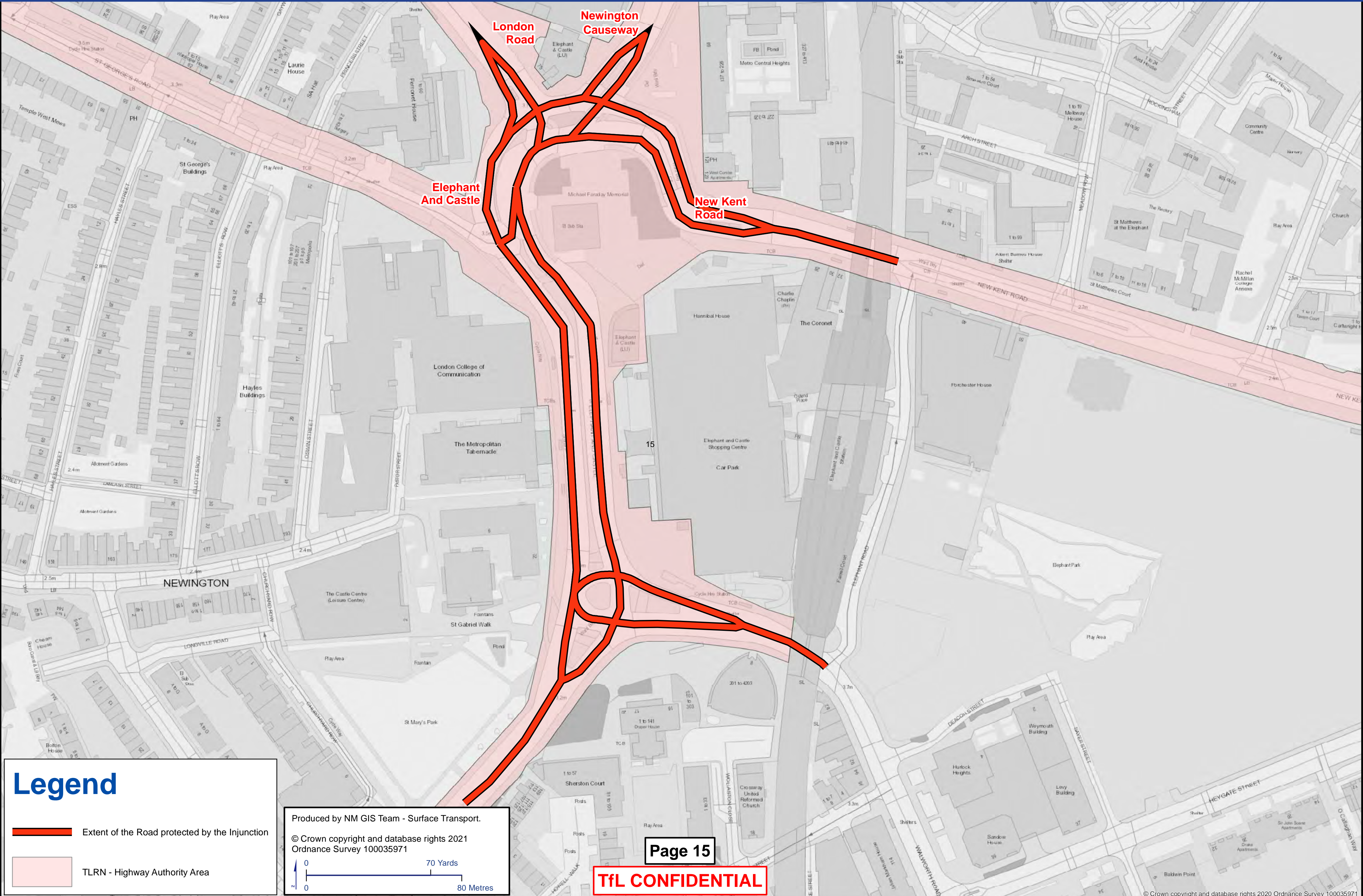
Produced by NM GIS Team - Surface Transport.
© Crown copyright and database rights 2021
Ordnance Survey 100035971





0 90 Yards
0 110 Metres

Climate Protest Injunction - Key Areas


Information as of 21 June 2022 - Elephant and Castle Inclusive of all entry and exit roads.



Legend

-  Extent of the Road protected by the Injunction
-  TLRN - Highway Authority Area

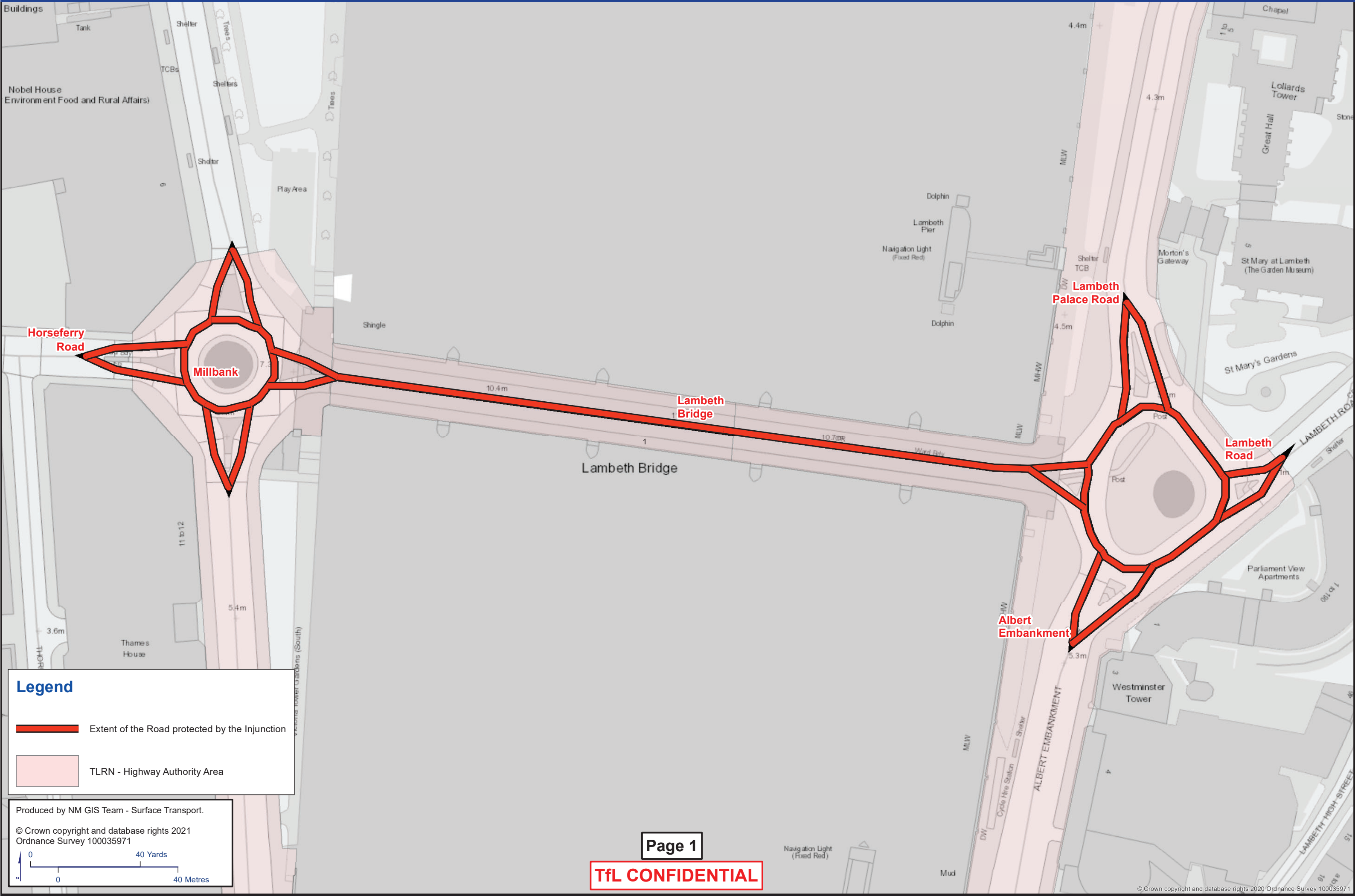
Produced by NM GIS Team - Surface Transport.
© Crown copyright and database rights 2021
Ordnance Survey 100035971



0 70 Yards
0 80 Metres

Climate Protest Injunction - Key Areas

Information as of 27 May 2022 - Lambeth Bridge and Both adjoining roundabouts



Horseferry Road

Millbank



Lambeth Bridge

Lambeth Palace Road

Lambeth Road


Albert Embankment

Legend

-  Extent of the Road protected by the Injunction
-  TLRN - Highway Authority Area

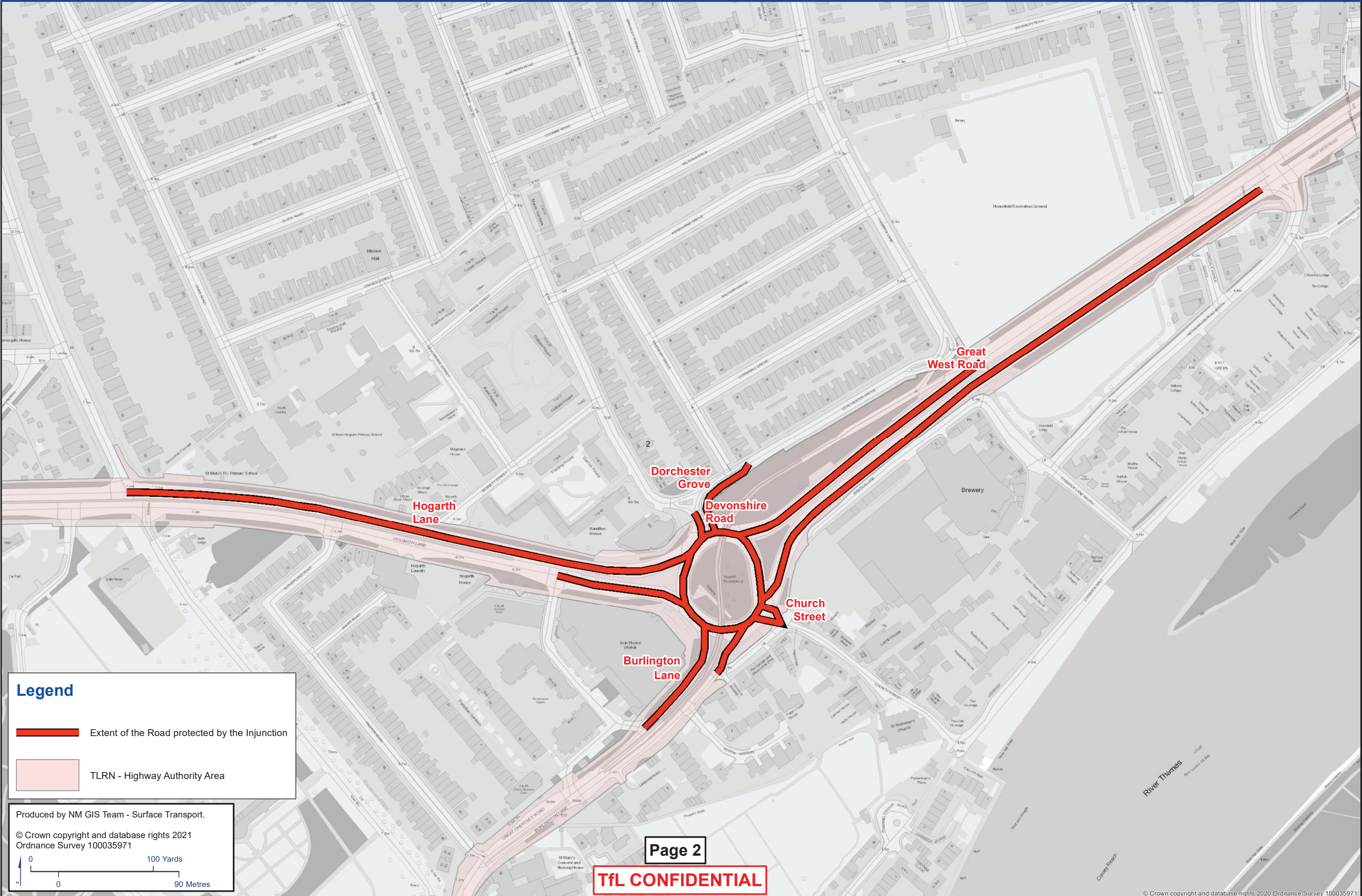
Produced by NM GIS Team - Surface Transport.

© Crown copyright and database rights 2021
Ordnance Survey 100035971





Climate Protest Injunction - Key Areas


Information as of 27 May 2022 - Hogarth Roundabout



Legend

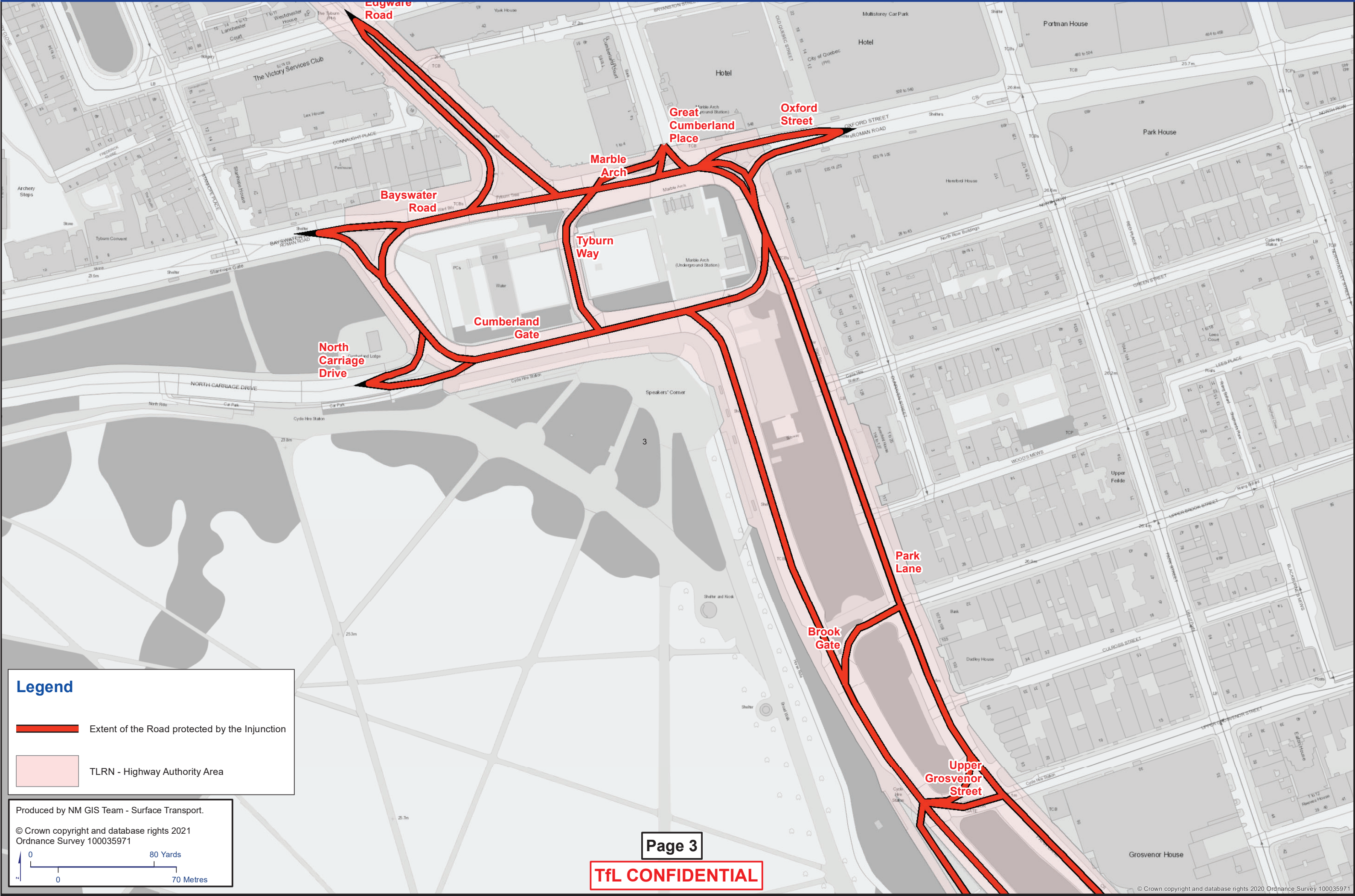
-  Extent of the Road protected by the Injunction
-  TLRN - Highway Authority Area

Produced by NM GIS Team - Surface Transport.
© Crown copyright and database rights 2021
Ordnance Survey 100035971





Climate Protest Injunction - Key Areas


Information as of 27 May 2022 - Marble Arch



Legend

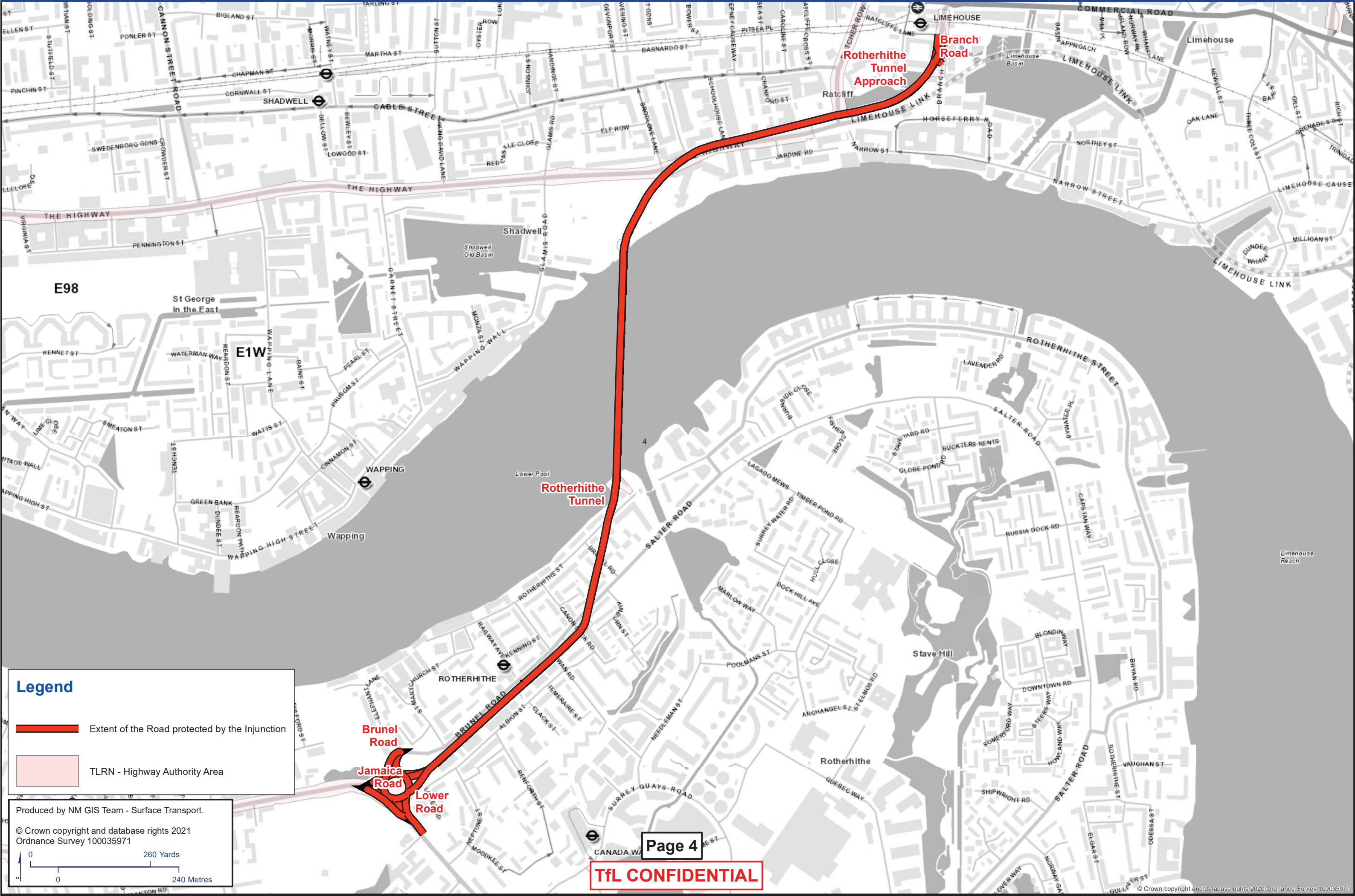
-  Extent of the Road protected by the Injunction
-  TLRN - Highway Authority Area

Produced by NM GIS Team - Surface Transport.
© Crown copyright and database rights 2021
Ordnance Survey 100035971





Climate Protest Injunction - Key Areas


Information as of 27 May 2022 - Rotherhithe Tunnel and both approaches



Legend

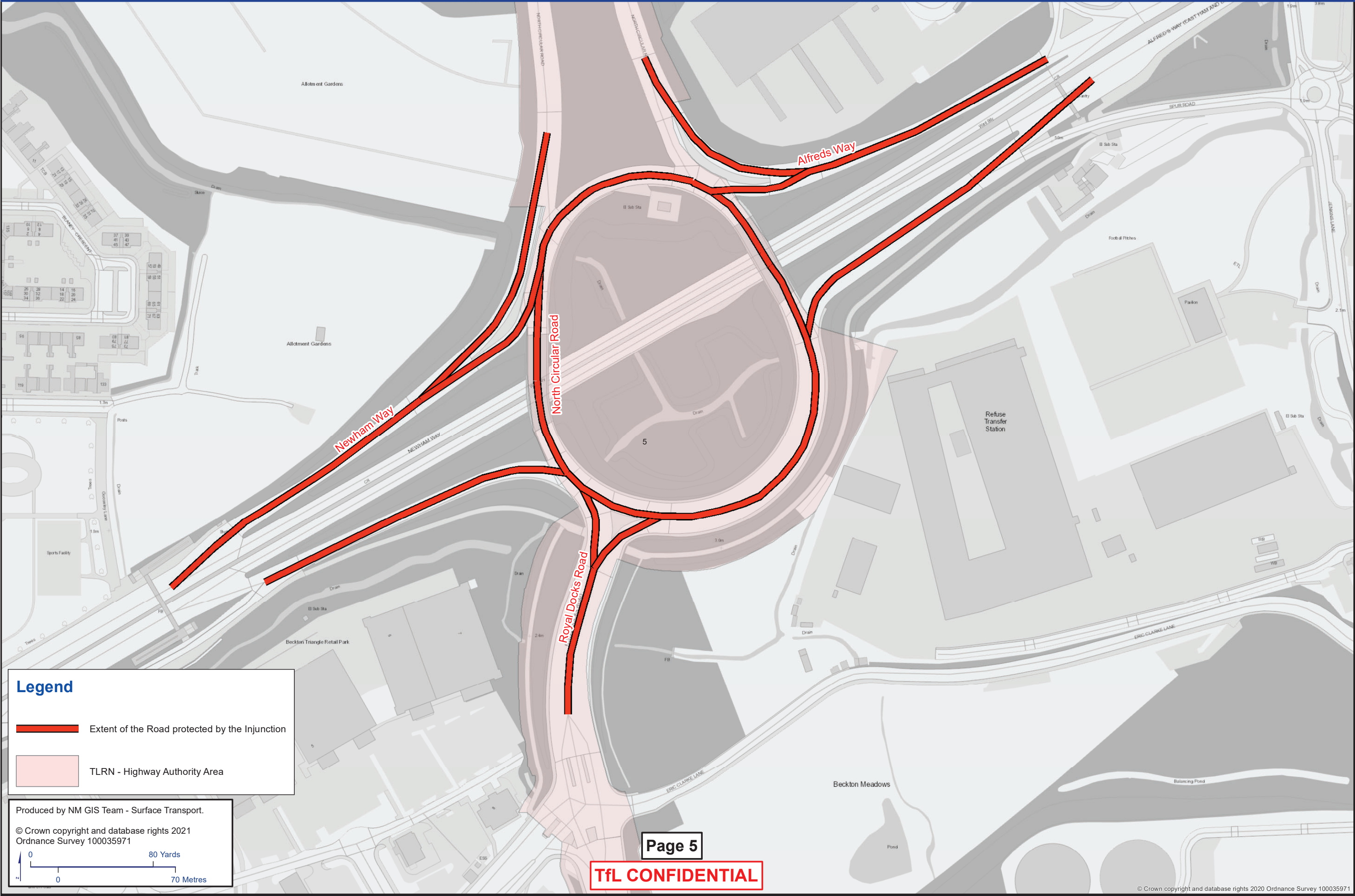
-  Extent of the Road protected by the Injunction
-  TLRN - Highway Authority Area

Produced by NM GIS Team - Surface Transport.
© Crown copyright and database rights 2021
Ordnance Survey 100035971





Climate Protest Injunction - Key Areas

Information as of 27 May 2022 - Beckton Roundabout




Legend

-  Extent of the Road protected by the Injunction
-  TLRN - Highway Authority Area

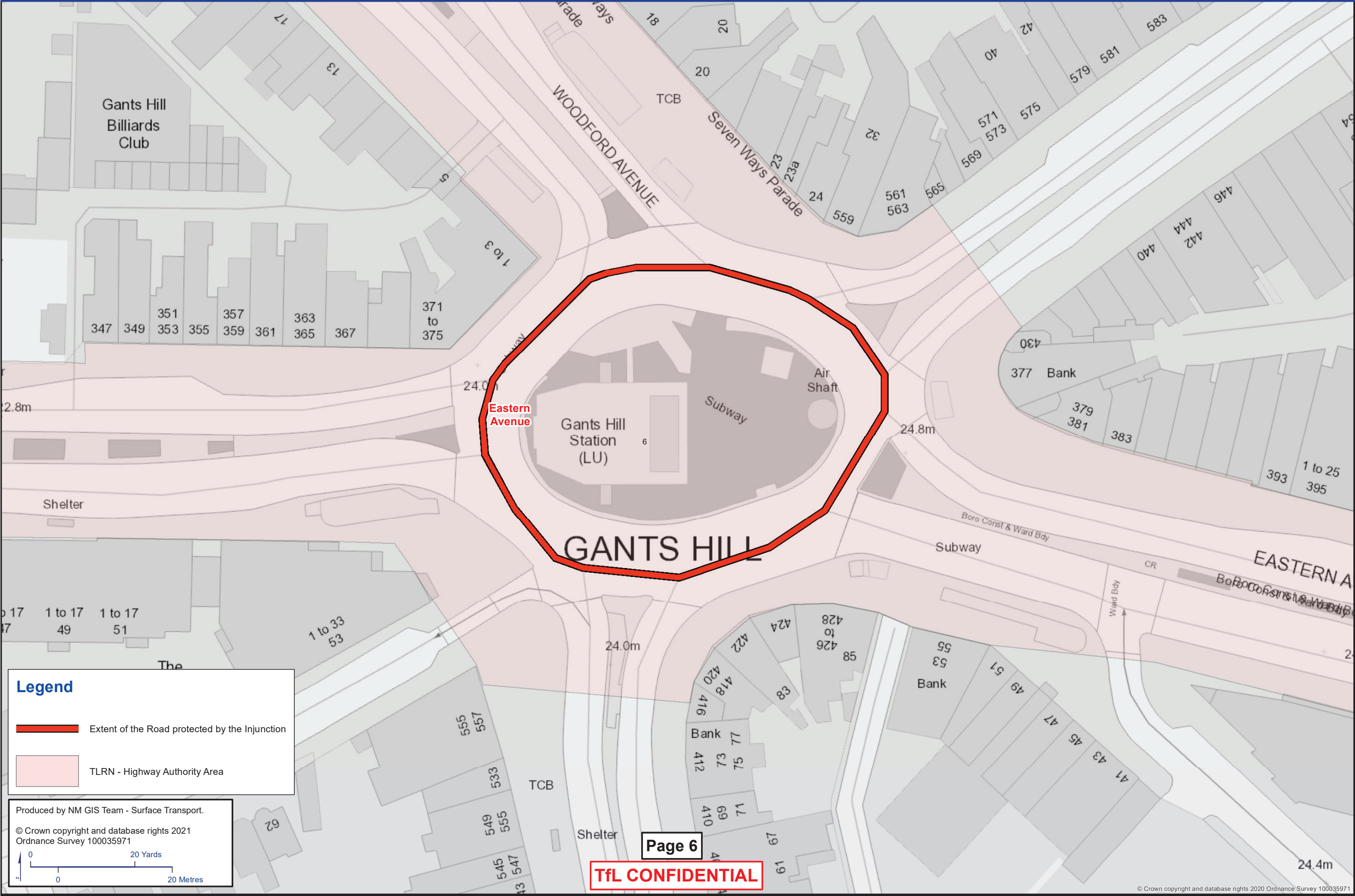
Produced by NM GIS Team - Surface Transport.

© Crown copyright and database rights 2021
Ordnance Survey 100035971





Climate Protest Injunction - Key Areas


Information as of 27 May 2022 - Gants Hill



Legend

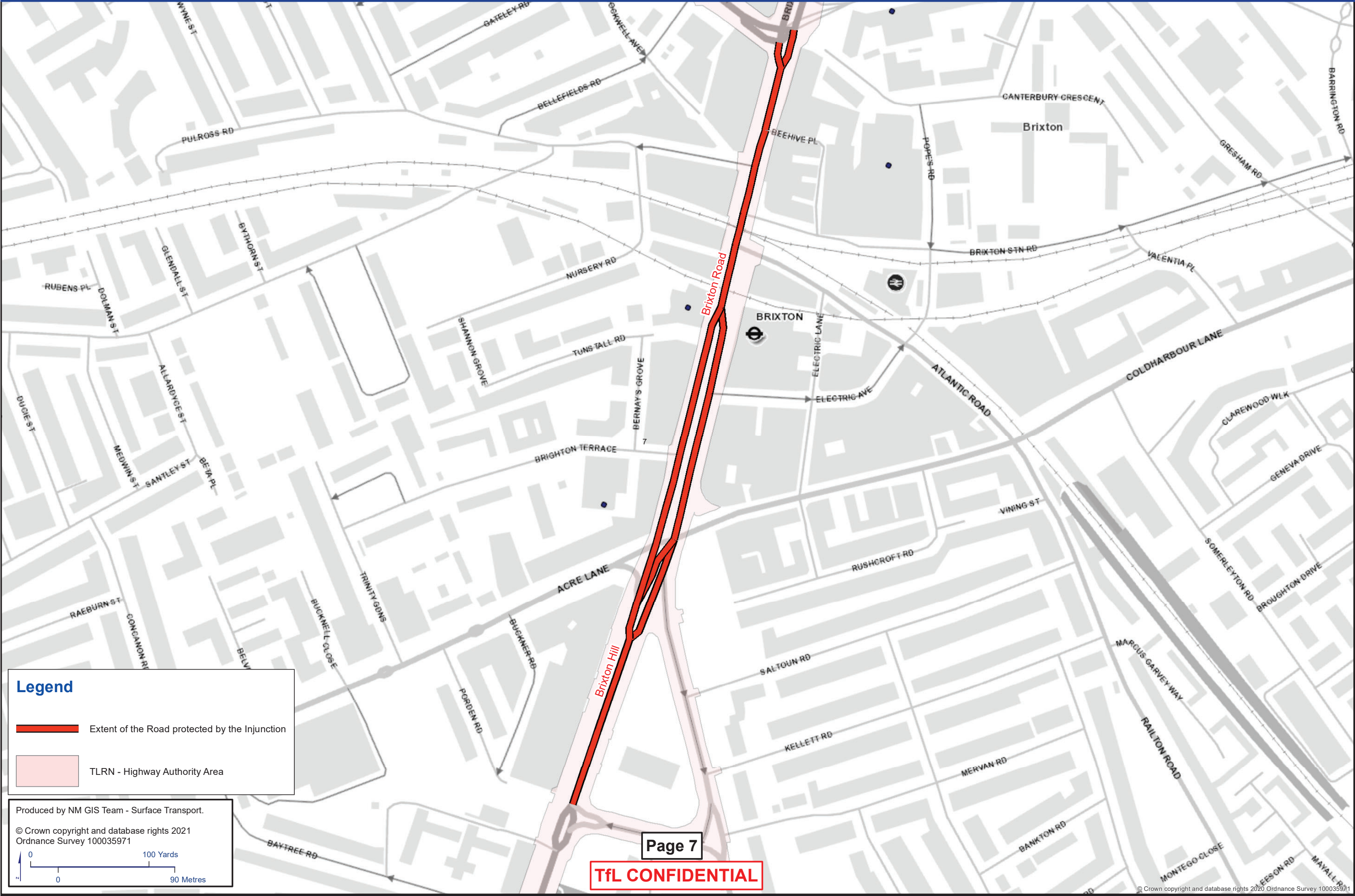
-  Extent of the Road protected by the Injunction
-  TLRN - Highway Authority Area

Produced by NM GIS Team - Surface Transport.
© Crown copyright and database rights 2021
Ordnance Survey 100035971





Climate Protest Injunction - Key Areas

Information as of 27 May 2022 - Brixton




Legend

-  Extent of the Road protected by the Injunction
-  TLRN - Highway Authority Area

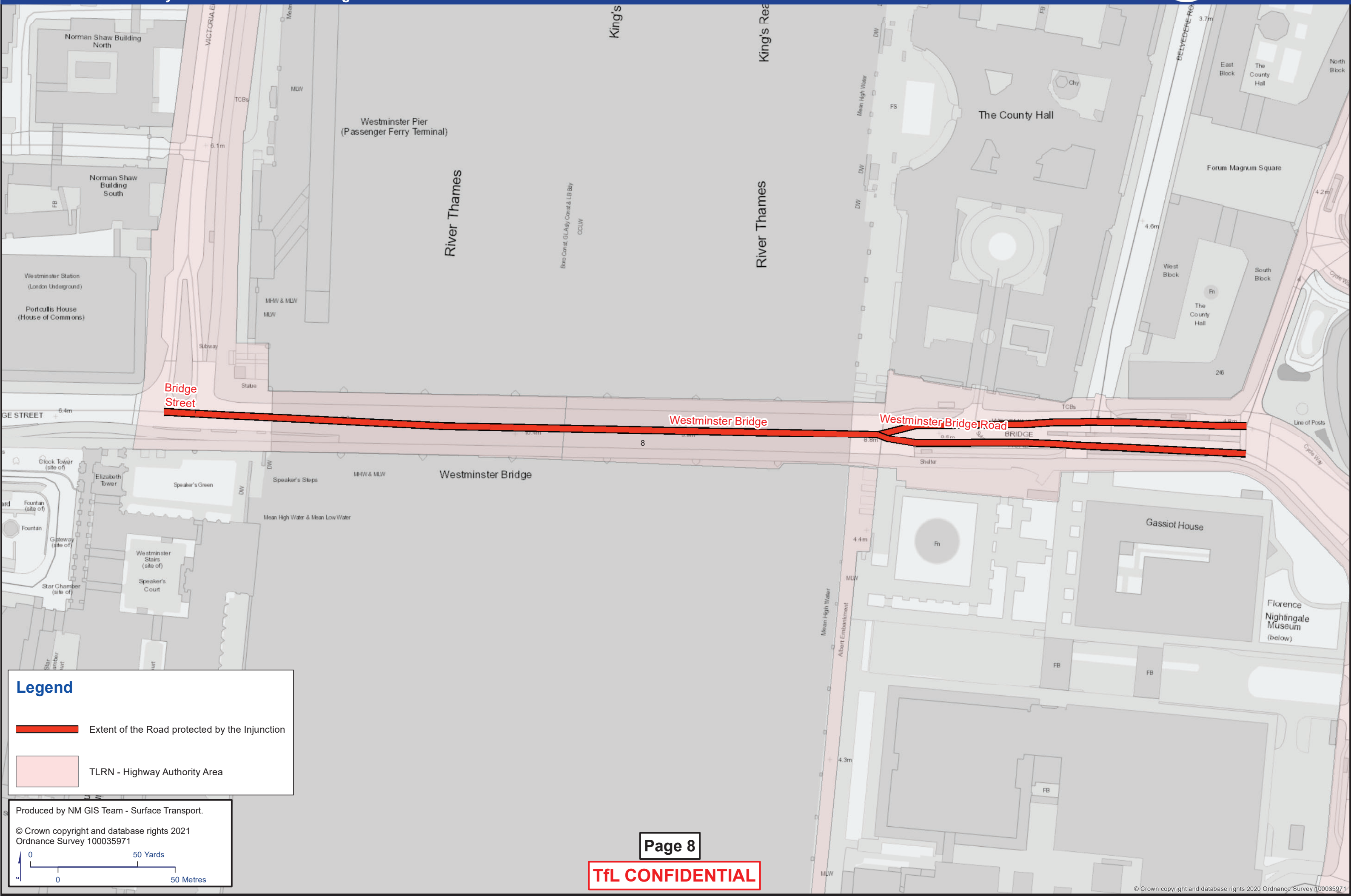
Produced by NM GIS Team - Surface Transport.

© Crown copyright and database rights 2021
Ordnance Survey 100035971





Climate Protest Injunction - Key Areas


Information as of 27 May 2022 - Westminster Bridge



Legend

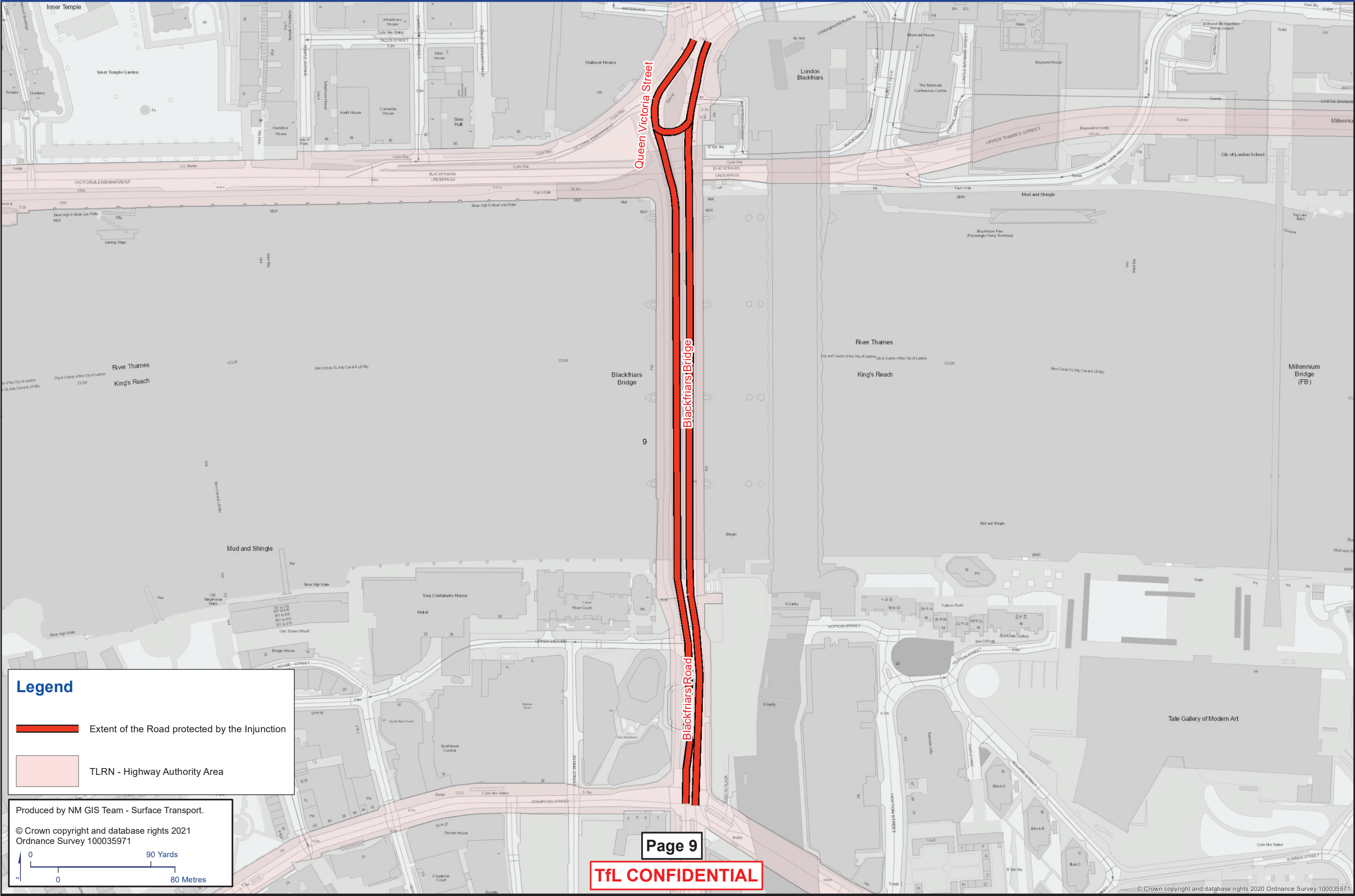
-  Extent of the Road protected by the Injunction
-  TLRN - Highway Authority Area

Produced by NM GIS Team - Surface Transport.
© Crown copyright and database rights 2021
Ordnance Survey 100035971





Climate Protest Injunction - Key Areas

Information as of 27 May 2022 - Blackfriars Bridge




Legend

-  Extent of the Road protected by the Injunction
-  TLRN - Highway Authority Area

Produced by NM GIS Team - Surface Transport.

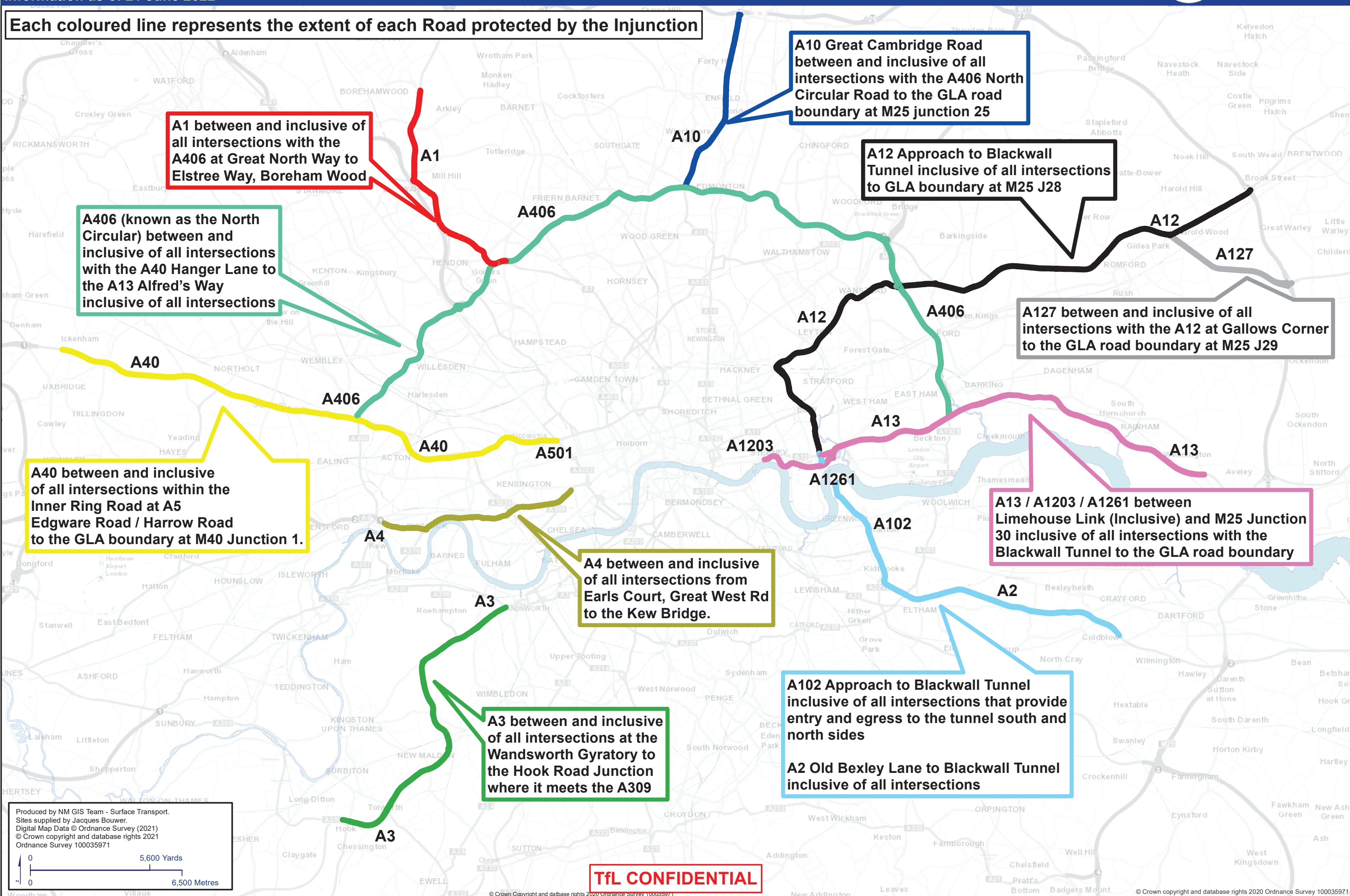
© Crown copyright and database rights 2021
Ordnance Survey 100035971




Climate Protest Injunction - Key Areas

Information as of 21 June 2022

Each coloured line represents the extent of each Road protected by the Injunction



Produced by NM GIS Team - Surface Transport.
Sites supplied by Jacques Bouwer.
Digital Map Data © Ordnance Survey (2021)
© Crown copyright and database rights 2021
Ordnance Survey 100035971



TfL CONFIDENTIAL