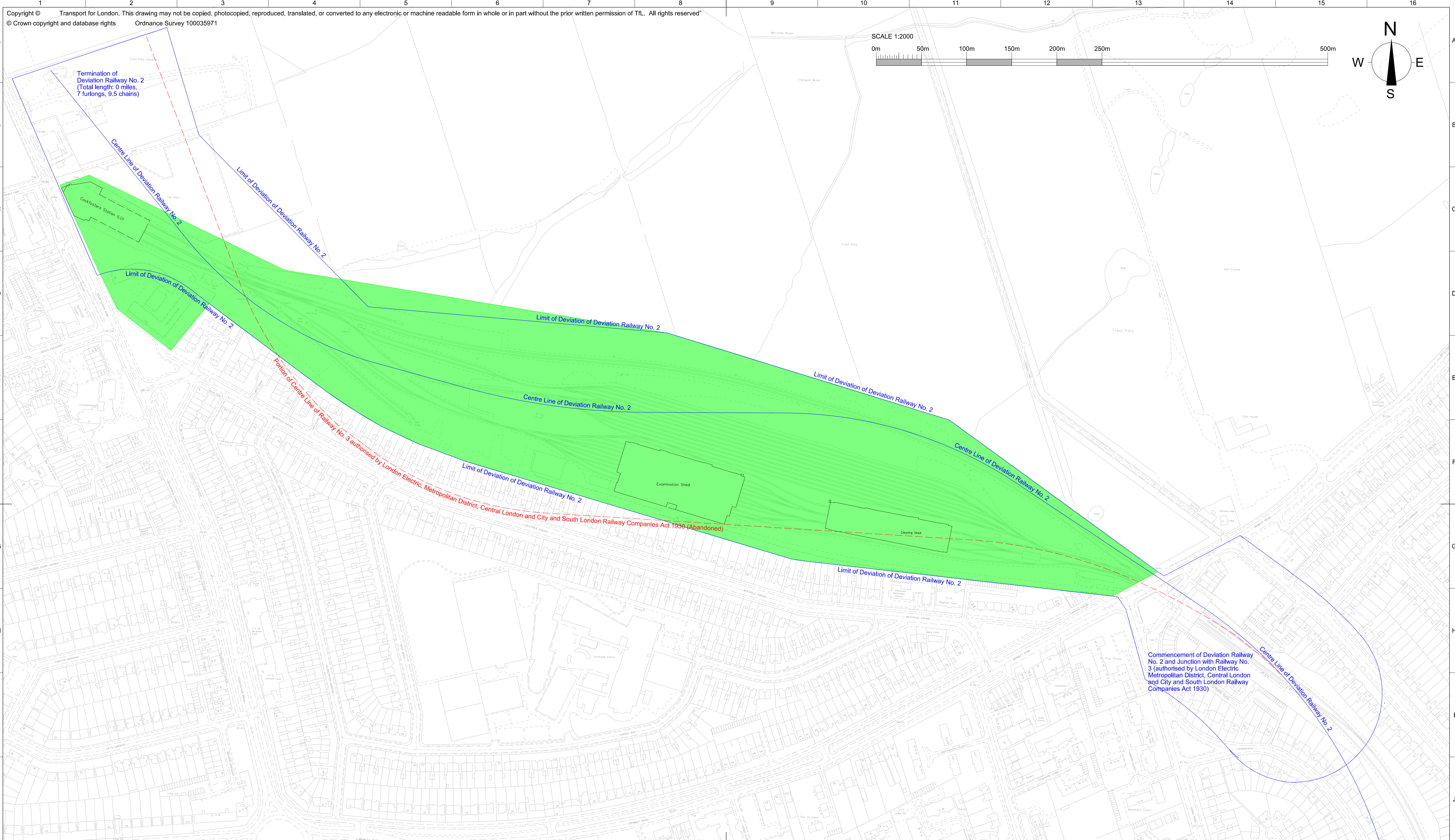
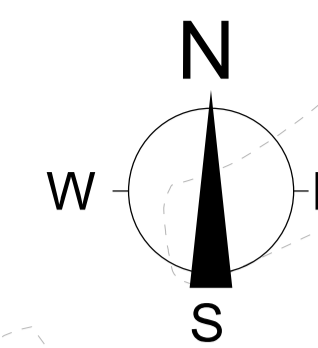
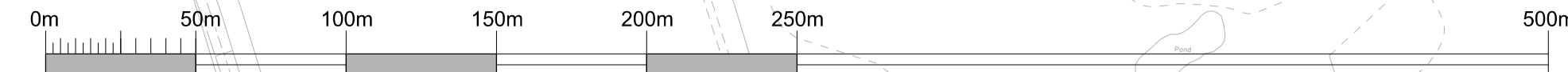
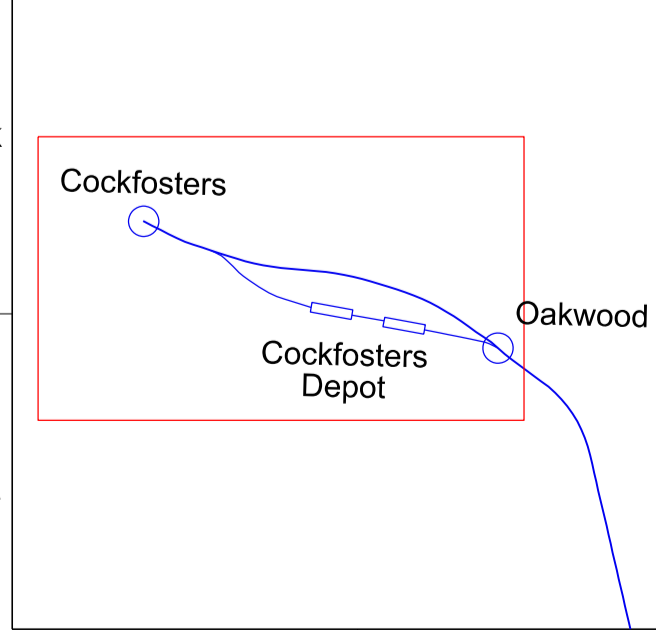


SCALE 1:2000



KEY PLAN



NOTES:

- Drawing Scale is 1:2000 at A1.
- Cockfosters boundaries taken from the following documents:
  - Cockfosters Depot Deed (1933)
  - London Electric, Metropolitan District, Central London & City and South London Railway Companies Act (1930-1931)

KEY:

- OS Mapping
- Cockfosters Depot Deed Boundary (1933)
- London Electric, Metropolitan District, Central London and City and South London Railway Companies Act Boundary (Abandoned) (1930-1931)
- London Electric, Metropolitan District, Central London and City and South London Railway Companies Act Boundary (1930-1931)

TFL RESTRICTED

CONSTRUCTION RISKS	MAINTENANCE / CLEANING RISKS	DEMOLITION / ADAPTATION RISKS
In addition to the hazard/risks normally associated with the type of works detailed on this drawing take note of the above. It is assumed that all works on this drawing will be carried out by a competent contractor working where appropriate, to an appropriate method statement.		

SAFETY HEALTH AND ENVIRONMENTAL INFORMATION BOX

PROJECT	PICCADILLY LINE UPGRADE
LOCATION	COCKFOSTERS DEPOT
ASSET CLASSIFICATION	MULTIPLE ASSET CLASSIFICATION
OWNER	LONDON UNDERGROUND
SUITABILITY CODE	S0
SUITABILITY	NON-VERIFIED DESIGN

TITLE	PICCADILLY LINE UPGRADE COCKFOSTERS DEPOT TFL OWNERSHIP BOUNDARY PLANNING DRAWING
DRAWING NUMBER	DTUP-LU-MAC-PD012_Z-DR-K-0001
REV.	P01.1