



RIVER CROSSINGS: SILVERTOWN TUNNEL

SUPPORTING TECHNICAL DOCUMENTATION

SILVERTOWN CROSSING: TOPOGRAPHICAL SURVEY

Atkins

May 2013

This document provides the outputs of the topographical survey undertaken for the vicinity of the proposed scheme.

This report is part of a wider suite of documents which outline our approach to traffic, environmental, optioneering and engineering disciplines, amongst others. We would like to know if you have any comments on our approach to this work. To give us your views, please respond to our consultation at www.tfl.gov.uk/silvertown-tunnel

Please note that consultation on the Silvertown Tunnel is running from October – December 2014



Silvertown Crossing

Topographical Survey

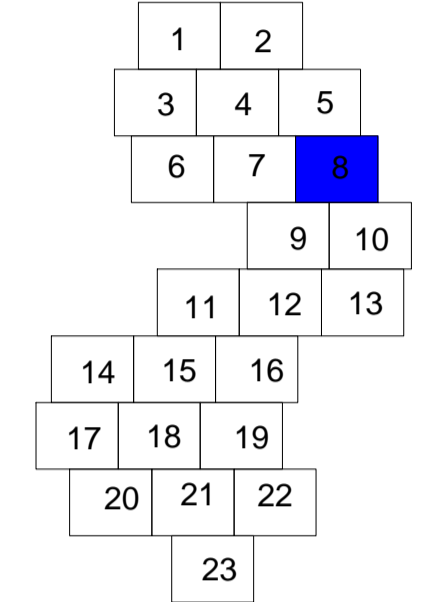
Transport for London

May 2013

ATKINS

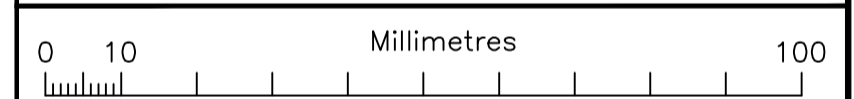
- Notes
- This survey has been computed and drawn on Ordnance Survey National Grid.
 - All levels are in metres and relate to Ordnance Datum, Newlyn. The site has been connected to the Ordnance Survey National Active GPS Network using static GPS survey.
 - This survey was surveyed for a scale of 1:500; any subsequent enlargements should be verified on site.
 - Whilst every care has been taken, no responsibility can be accepted for errors or omissions caused by detail obscured or not accessible at the time of this survey.
 - Whilst every care has been taken with the location of underground services, the accuracy of this is limited and the positions are indicative. Trial excavation must be carried out to confirm service identification, positions and depths.
 - The location and size of the pointed road text is indicative only.

Location



Legend

ACU	Air Conditioning Unit	MCR	Marker Post
AZ	Air Vane	MP	Milepost
BB	Balboa Beacon	MC	Mercury Inspection Chamber
BL	Bed Level	MS	Maststone
BOL	Bolton	NS	Narrow Sign
BSU	Bulb	P	Post
BT	BT Illuminated	P/B	Post and Barbed Wire Fence
BT	BT Inspection Chamber	P/C	Post and Chain Fence
CB	Close Boarded Fence	P/W	Post and Rail Fence
C/I	Corrupted Iron	P/W	Post and Wire Fence
C/L	Chain Link Fence	PM	Portland Marker
C/P	Corrupted Plastic	RS	Road Sign
CAV	Cable Television	RSP	Road Sign Post
CB	Control Box	RSP	Road Sign Post
CCTV	Close Circuit TV	RS	Road Sign
CL	Cover Level	RSP	Road Sign Post
CPS	Concrete Paving Slabs	RWP	Rain Water Pipe
CP	Concrete Wall	SC	Stop Cook
DK	Drop Kerb	SIG	Sign
DPC	Damp Proof Course	SIG	Sign
EDC	Electricity Inspection Cover	SIG	Sign Post Illuminated
EP	Electricity Pole	SC	Stop Cook
FB	Flower Bed	SP	Survey Station
FN	Fire Hydrant	SW	Stone Wall
G	Gully	SVP	Soil & Vent Pipe
G.0.8	Gully of Tree 0.8m	SW	Stone Wall
GB	Gate Post	TBL	Top of Building Level
GP	Gas Inspection Cover	TBL	Telephone Call Box
GP	Gas Post	TL	Traffic Light
GV	Gas Valve	TBL	Top of Building Level
H.0.8	Head of Tree 0.8m	TR	Traffic Light
I/R	Iron Rolling Fence	TR	Telephone Pole
I/W	Intercom Fence	TR	Top of Wall Level
IC	Inspection Cover	U	Unable to Rise
I	Inset Level	U	Unable to Rise
JB	Junction Box	VP	Vent Pipe
KO	Kerb Outlet	W	Wall
LB	Litter Bin	WF	Wet Wash Fence
LP	Lamp Post	WIC	Water Inspection Cover
M	Manhole	WJ	Water Jetter
MH	Manhole	WO	Wash Out



Rev.	Description	By	Date	Chk'd	Auth
FINAL		0	15.05.13	DJM	

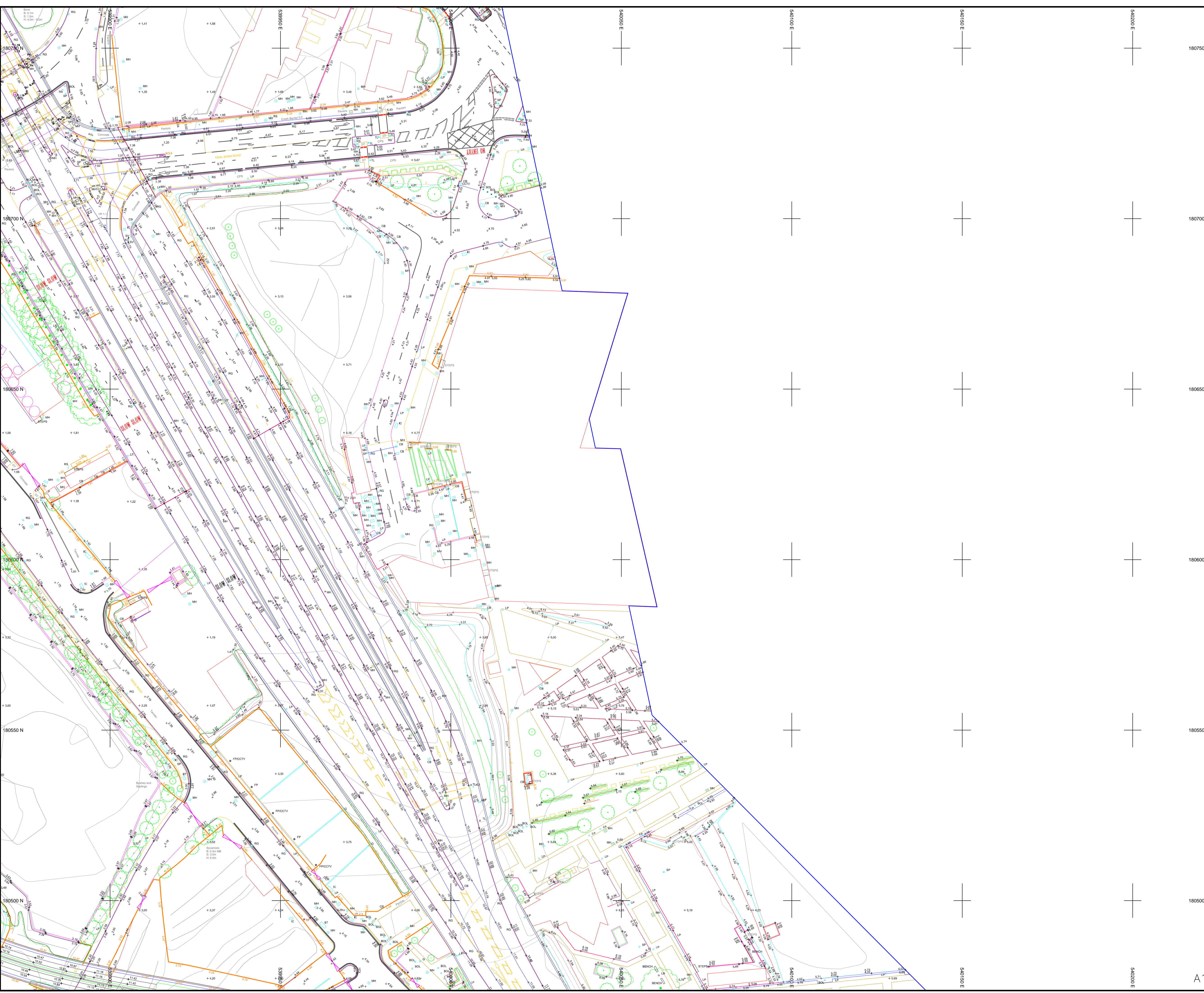
Client
TRANSPORT FOR LONDON

Atkins Limited
Atkins Ltd
The Hub, 500 Aztec West,
Almondsbury
Bristol, BS32 4RZ
Tel: 01454 662000

Project
TASK 86 SILVERTOWN CROSSING
AND GALLEONS REACH
AERIAL SURVEY

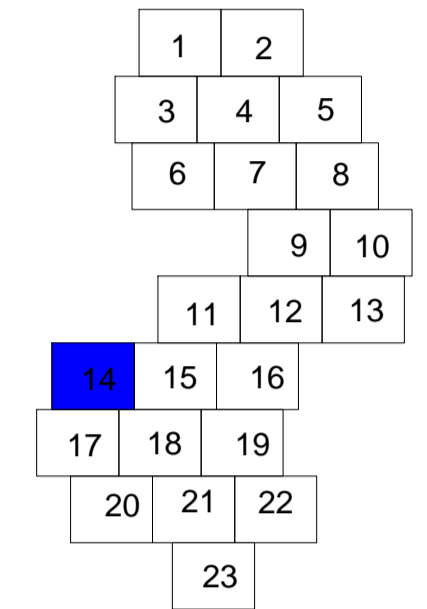
Title
SILVERTOWN CROSSING
TOPOGRAPHICAL SURVEY
SHEET 8 of 23

Original Scale	Drawn	Checked	Authorised
1:500	MP	KRB	DJM
Date	Date	Date	Date
15.05.13	16.05.13	16.05.13	16.05.13
Drawing Number	Rev		
A1	5118041/SM/1001		0



- Notes
- This survey has been computed and drawn on Ordnance Survey National Grid.
 - All levels are in metres and relate to Ordnance Datum, Newlyn. The site has been connected to the Ordnance Survey National Active GPS Network using static GPS survey.
 - This survey was surveyed for a scale of 1:500; any subsequent enlargements should be verified on site.
 - Whilst every care has been taken, no responsibility can be accepted for errors or omissions caused by detail obscured or not accessible at the time of this survey.
 - Whilst every care has been taken with the location of underground services, the accuracy of this is limited and the positions are indicative. Trial excavation must be carried out to confirm service identification, positions and depths.
 - The location and size of the pointed road text is indicative only.

Location



Legend

ACU	Air Conditioning Unit	MCP	Marker Post
AZ	Air Valve	MP	Milepost
AV	Arrest Valve	MS	Manhole
BB	Bellows Beacon	MT	Mercury Inspection Chamber
BL	Bed Level	NB	National Board
BOL	Ballod	P	Post
BOL	Ballod Illuminated	P/C	Post and Chain Fence
BS	Ball Stop	P/W	Post and Wire Fence
BT	BT Inspection Chamber	P/W	Post and Wire Fence
C/B	Close Bounded Fence	P/W	Post and Wire Fence
C/I	Corrupted Iron	P/W	Post and Wire Fence
C/L	Chain Link Fence	PM	Parting Meter
C/P	Concrete Paving	RCL	Road Sign
C/P	Concrete Paving Fence	RCL	Road Sign
CATV	Cable Television	RHP	Road Home Plate
CL	Control Box	RIP	Road Inspection Post
CCIV	Close Circuit TV	RS	Road Sign
CL	Close Level	RSP	Road Sign Post
CPS	Concrete Paving Slabs	RWP	Rain Water Pipe
CP	Concrete Wall	SC	Stop Coat
DK	Draw Kerb	SG	Sign
DPC	Damp Proof Course	SG	Sign
EIC	Electricity Inspection Cover	SP	Sign Post Illuminated
EP	Electric Pole	SP	Sign Post Illuminated
FB	Flower Bed	SC	Steel Corner
IV	Fire Hydrant	SA	Survey Station
G	Gully	SV	Stop Valve
G 0.8	Gully of Free 0.8m	SVP	Soil & Vent Pipe
DB	Drill Bit	SM	Stone Wall
ICP	Ice Inspection Cover	TBL	Top of Building Level
IP	Iron Pipe	TSE	Telephone Call Box
DP	Date Post	TL	Traffic Light
W 0.8	Waste Water Free 0.8m	TR	Transformer for London
W/R	Wear Rolling Fence	TP	Telephone Pole
IF	Iron Fence	U	Under to Road
IC	Inspection Cover	UFR	Under to Road
IL	Iron Level	V	Valve
JB	Junction Box	VP	Vent Pipe
KO	Kerf Outlet	W	Wall
LP	Light Pole	W/W	Wear Wash
LP	Light Pole	W/W	Water Inspection Cover
MA	Manhole	WO	Wash Out



Rev.	Description	By	Date	Chk'd	Auth
FINAL		0	15.05.13	DJM	
	Purpose of issue	Rev	Date	Authorised	

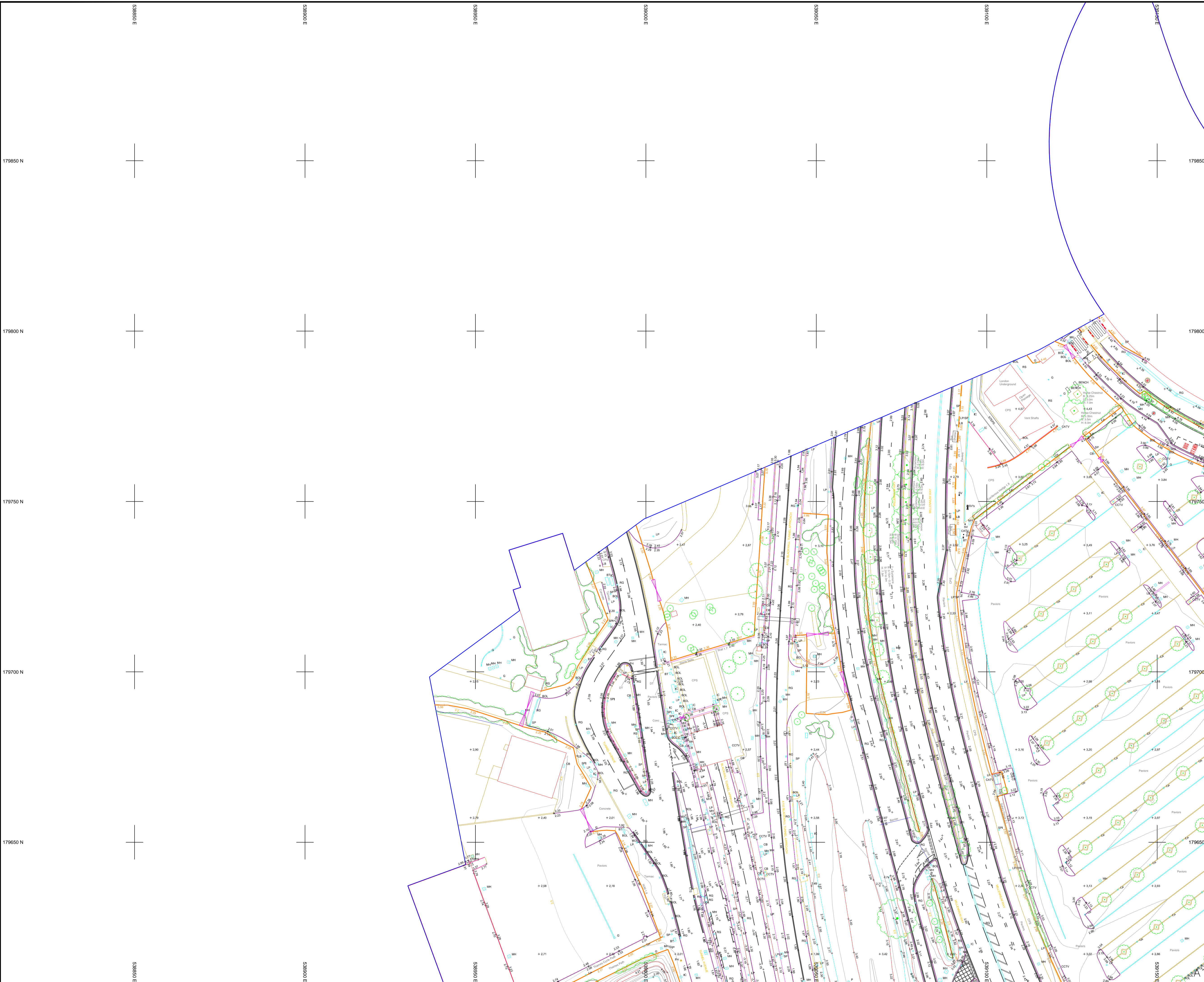
Client
TRANSPORT FOR LONDON

Atkins Limited ©
 Atkins Ltd
 The Hub, 500 Aztec West,
 Almondsbury
 Bristol, BS32 4RZ
 Tel: 01454 662000

Project
**TASK 86 SILVERTOWN CROSSING
 AND GALLEONS REACH
 AERIAL SURVEY**

Title
**SILVERTOWN CROSSING
 TOPOGRAPHICAL SURVEY
 SHEET 14 of 23**

Original Scale	Drawn	Checked	Authorised
1:500	MP	KRB	DJM
	Date 15.05.13	Date 16.05.13	Date 16.05.13
Drawing Number	Rev		
5118041/SM/1001	0		

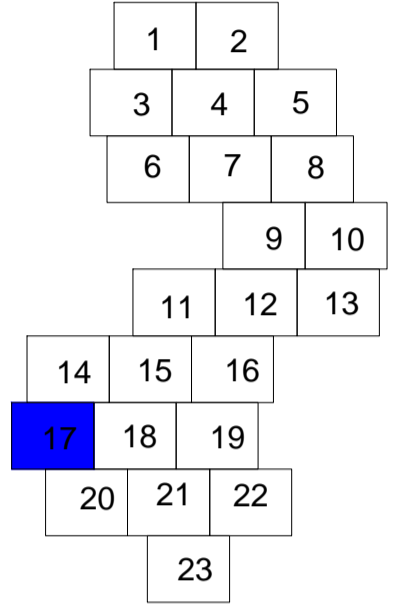


179850 N
179800 N
179750 N
179700 N
179650 N

539850 E
539800 E
539750 E
539700 E
539650 E

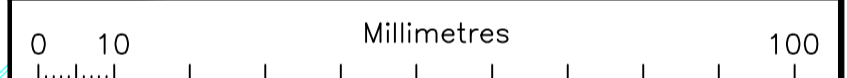
- Notes
- This survey has been computed and drawn on Ordnance Survey National Grid.
 - All levels are in metres and relate to Ordnance Datum, Newlyn. The site has been connected to the Ordnance Survey National Active GPS Network using static GPS survey.
 - This survey was surveyed for a scale of 1:500; any subsequent enlargements should be verified on site.
 - Whilst every care has been taken, no responsibility can be accepted for errors or omissions caused by detail obscured or not accessible at the time of this survey.
 - Whilst every care has been taken with the location of underground services, the accuracy of this is limited and the positions are indicative. Trial excavation must be carried out to confirm service identification, positions and depths.
 - The location and size of the printed road text is indicative only.

Location



Legend

ACU	Air Conditioning Unit	MKR	Marker Post
AZ	Air Valve	MP	Manhole
BB	Balbea Beacon	MT	Mercury Inspection Chamber
BL	Bed Level	NB	National Board
BOL	Bolton	P	Post
BU	Bulb	P/S	Post and Striped Wire Fence
BU/I	Bulb Illuminated	P/C	Post and Chain Fence
BT	BT Inspection Chamber	P/W	Post and Wire Fence
C/B	Close Boarded Fence	P/W	Post and Wire Fence
C/I	Corrugated Iron	RF	Road Fence
C/L	Chain Link Fence	RM	Road Meter
C/P	Corrugated Plastic	RL	Road Light
C/T	Cable Tension	RSP	Road Name Plate
CC	Control Cable	RSP	Road Sign
CCTV	Close Circuit TV	RS	Road Sign
CL	Close Level	RSP	Road Sign
CPS	Concrete Paving Slabs	RSP	Road Sign
CP	Concrete Wall	RSP	Road Sign
DK	Draw Kerb	SC	Stop Coat
DPC	Damp Proof Course	SG	Sign
EIC	Electricity Inspection Cover	SGP	Sign Post Illuminated
EP	Electric Pole	SP	Sign Post
FB	Flower Bed	SPC	Sign Post
FI	Fire Hydrant	ST	Survey Station
G	Gully	SV	Stop Valve
G 0.8	Gully of Free 0.8m	SVP	Soil & Vent Pipe
GB	Gully Box	SW	Stone Wall
GC	Gas Inspection Cover	TBL	Top of Building Level
GP	Gas Post	TBR	Telephone Call Box
GR	Gas Valve	TL	Traffic Light
H 0.8	Head of Free 0.8m	TLS	Telephone for London
I/R	Iron Rolling Fence	TP	Telephone Pole
I/W	Intersecting Fence	TR	Top of Wall Level
I	Inspection Cover	U	Under to Road
J	Junction	V	Vane
JB	Junction Box	VP	Vent Pipe
KO	Kerf Outlet	W	Wall
LB	Light Box	WA	Water Inspection Cover
LP	Light Post	WJ	Water Jumper
M	Manhole	WO	Wash Out



Rev.	Description	By	Date	Chk'd	Auth
FINAL			0 15.05.13	DJM	
	Purpose of issue	Rev	Date	Authorised	

Client
TRANSPORT FOR LONDON

Atkins Limited
Atkins Ltd
The Hub, 500 Aztec West,
Almondsbury
Bristol, BS32 4RZ
Tel: 01454 662000

Project
TASK 86 SILVERTOWN CROSSING
AND GALLEONS REACH
AERIAL SURVEY

Title
SILVERTOWN CROSSING
TOPOGRAPHICAL SURVEY
SHEET 17 of 23

Original Scale	Drawn	Checked	Authorised
1:500	MP	KRB	DJM
	Date 15.05.13	Date 16.05.13	Date 16.05.13

Drawing Number	Rev
5118041/SM/1001	0

A1

