




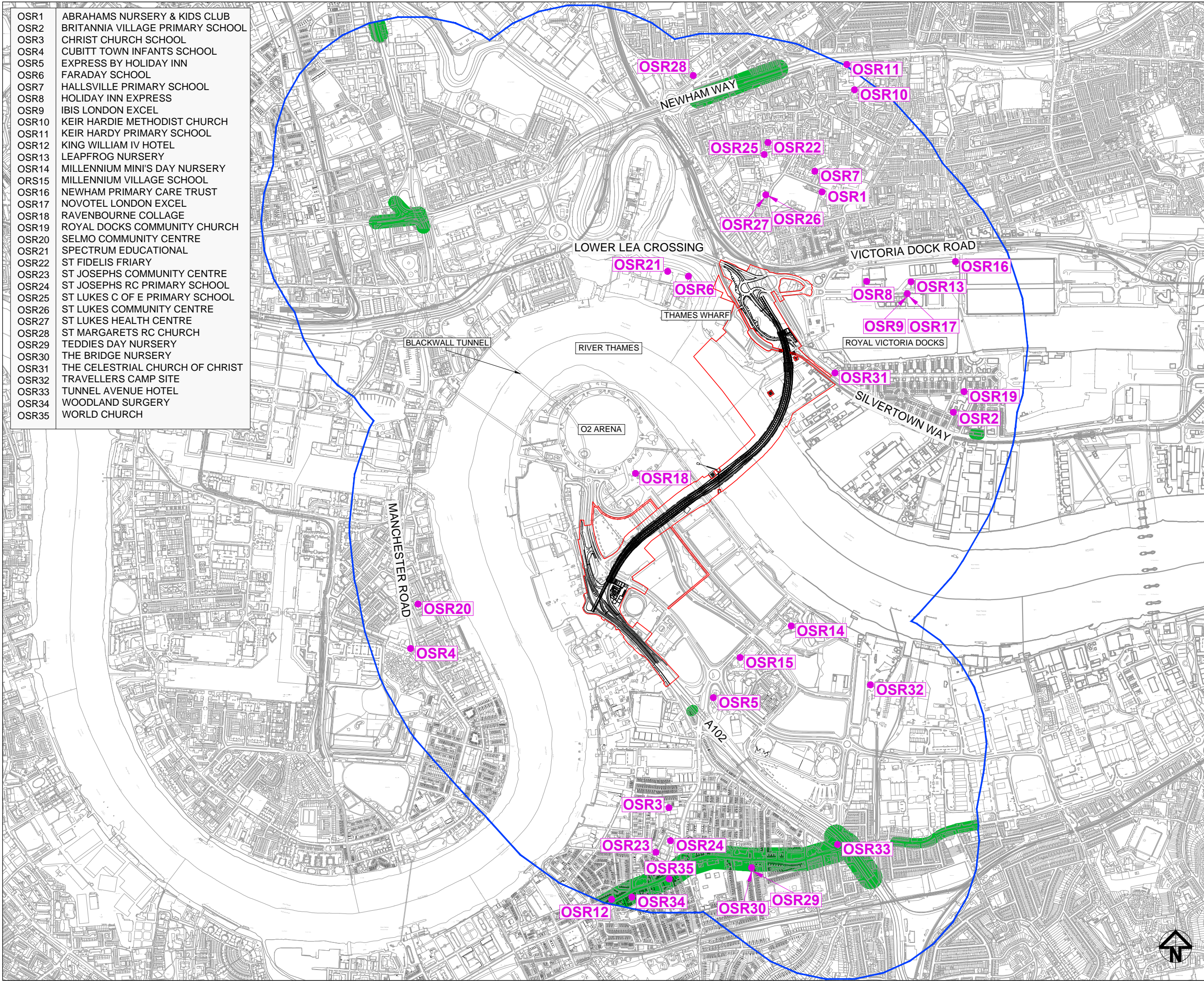
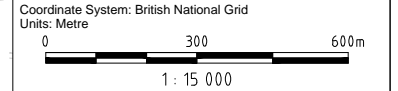


- OSR1 ABRAHAMS NURSERY & KIDS CLUB
- OSR2 BRITANNIA VILLAGE PRIMARY SCHOOL
- OSR3 CHRIST CHURCH SCHOOL
- OSR4 CUBITT TOWN INFANTS SCHOOL
- OSR5 EXPRESS BY HOLIDAY INN
- OSR6 FARADAY SCHOOL
- OSR7 HALLSVILLE PRIMARY SCHOOL
- OSR8 HOLIDAY INN EXPRESS
- OSR9 IBIS LONDON EXCEL
- OSR10 KEIR HARDIE METHODIST CHURCH
- OSR11 KEIR HARDY PRIMARY SCHOOL
- OSR12 KING WILLIAM IV HOTEL
- OSR13 LEAPFROG NURSERY
- OSR14 MILLENNIUM MINI'S DAY NURSERY
- OSR15 MILLENNIUM VILLAGE SCHOOL
- OSR16 NEWHAM PRIMARY CARE TRUST
- OSR17 NOVOTEL LONDON EXCEL
- OSR18 RAVENBOURNE COLLAGE
- OSR19 ROYAL DOCKS COMMUNITY CHURCH
- OSR20 SELMO COMMUNITY CENTRE
- OSR21 SPECTRUM EDUCATIONAL
- OSR22 ST FIDELIS FRIARY
- OSR23 ST JOSEPHS COMMUNITY CENTRE
- OSR24 ST JOSEPHS RC PRIMARY SCHOOL
- OSR25 ST LUKES C OF E PRIMARY SCHOOL
- OSR26 ST LUKES COMMUNITY CENTRE
- OSR27 ST LUKES HEALTH CENTRE
- OSR28 ST MARGARETS RC CHURCH
- OSR29 TEDDIES DAY NURSERY
- OSR30 THE BRIDGE NURSERY
- OSR31 THE CELESTRIAL CHURCH OF CHRIST
- OSR32 TRAVELLERS CAMP SITE
- OSR33 TUNNEL AVENUE HOTEL
- OSR34 WOODLAND SURGERY
- OSR35 WORLD CHURCH

-  THE SCHEME
-  DMRB DETAILED OPERATIONAL STUDY AREA
-  LIMIT OF LAND TO BE ACQUIRED OR USED (LLAU)
-  NOISE IMPORTANT AREA
-  OTHER SENSITIVE RECEPTORS



Notes
 THIS DRAWING IS SCALED AT PAPER SIZE A3, THEREFORE ANY PRINTS TAKEN AT SMALLER SIZES WILL AFFECT ACCURACY OF THE MEASUREMENT UNITS AND SHOULD NOT BE SCALED AGAINST



REPRODUCTION FROM ORDNANCE SURVEY MAPS, BY PERMISSION OF THE ORDNANCE SURVEY ON BEHALF OF THE CONTROLLER OF HER MAJESTY'S STATIONERY OFFICE. © CROWN COPYRIGHT ORDNANCE SURVEY. OS LICENCE NO. 100035971/0160
 THIS PLAN IS PRODUCED TO ASSIST WITH THE ASSESSMENT OF THE PRELIMINARY ENVIRONMENTAL INFORMATION. IT IS ISSUED WITHOUT PREJUDICE TO THE SCOPE, CONTENT AND ORDER LAND IN ANY SUBSEQUENT APPLICATION FOR DEVELOPMENT CONSENT

Client


ISSUE	DATE	COMMENTS	DRAWN	CHKD	APPD
A	23.09.15		JN	KD	CSS

Title
 SILVERTOWN TUNNEL:
 PRELIMINARY ENVIRONMENTAL
 INFORMATION REPORT
 NOISE IMPORTANT AREAS AND
 OTHER SENSITIVE RECEPTORS

APPLICATION No.	GIS A3
DRAWING No. 14.4	SCALE 1:15,000 ISSUE A